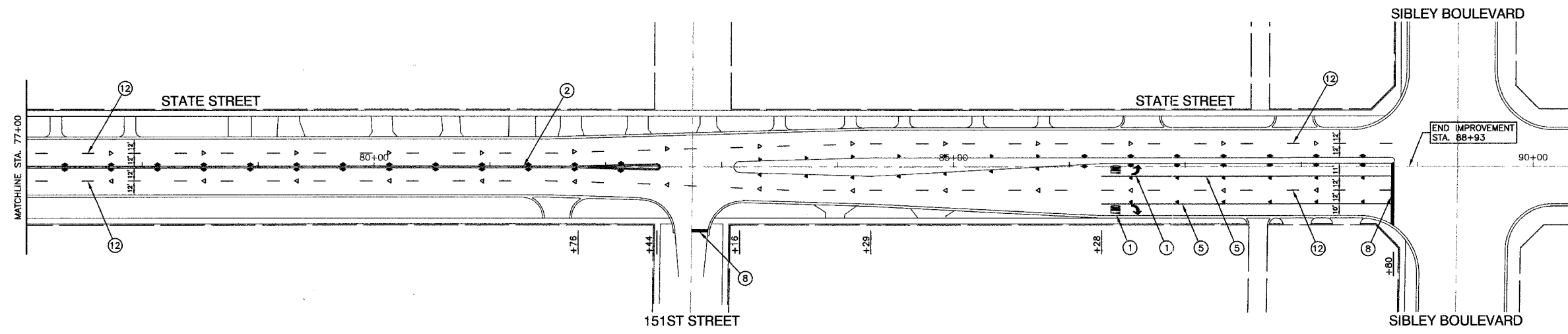
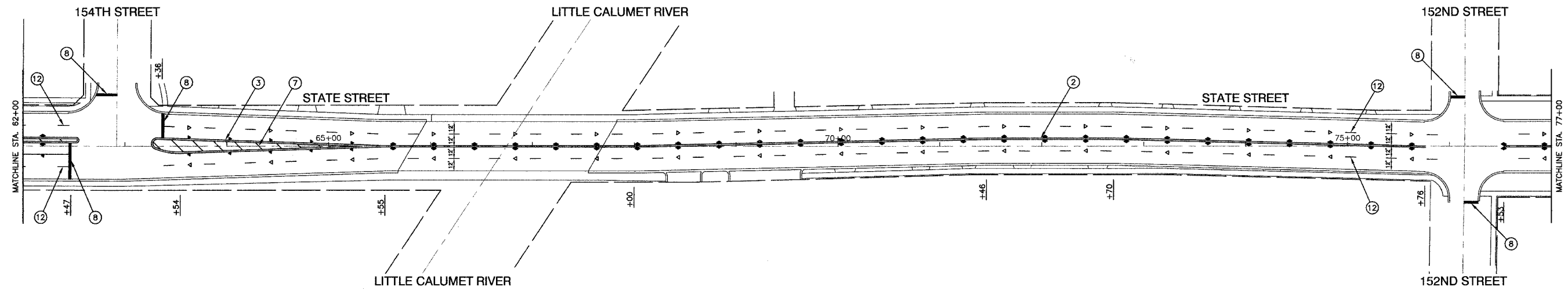
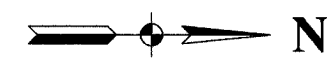


SECTION 15, TOWNSHIP 36, RANGE 14
 SECTION 16, TOWNSHIP 36, RANGE 14
 SECTION 9, TOWNSHIP 36, RANGE 14
 SECTION 10, TOWNSHIP 36, RANGE 14

F. A. U. NO.	SECTION	COUNTY	TOTAL SHEETS	SHEET NO.
2906	07-00084-00-RS	COOK	018	009
STA. 62+00		TO STA. 88+93		
FED. ROAD DIST. NO.	BLANKS	FED. AID PROJECT		

CONTRACT #83941



NOTE:

SEE IDOT STANDARD TC-13 FOR PAVEMENT MARKING DETAILS
 ALL LEGEND ITEMS ARE THERMOPLASTIC PAVEMENT MARKING OF THE WIDTH AND TYPE SPECIFIED

PAVEMENT MARKING LEGEND

- ① WHITE LETTERS & SYMBOLS
- ② DOUBLE 4" YELLOW CENTERLINE (11" C/C)
- ③ DOUBLE YELLOW MEDIAN OUTLINE (11" C/C)
- ④ 4" YELLOW LINE
- ⑤ 4" WHITE EDGE LINE
- ⑥ 6" WHITE LANE LINE
- ⑦ 6" WHITE SKIP-DASH LINE (2' LINE - 6' SPACE)
- ⑧ 12" YELLOW DIAGONAL LINE (20' C/C)
- ⑨ 24" WHITE STOP BAR
- ⑩ 6" WHITE CROSSWALK (6' C/C)
- ⑪ 6" WHITE CROSSWALK (10' C/C)
- ⑫ 12" WHITE LINE (45° ANGLE, 20' C/C)
- ⑬ 4" WHITE SKIP - DASH LINE (10' LINE - 30' SPACE)
- ⑭ 4" YELLOW SKIP - DASH LINE (10' LINE - 30' SPACE)
- ▲ ONE-WAY AMBER MARKER 40' C/C UNLESS OTHERWISE INDICATED
- ◀ ONE-WAY CRYSTAL MARKER 80' C/C UNLESS OTHERWISE INDICATED
- ◆ TWO-WAY AMBER MARKER 40' C/C UNLESS OTHERWISE INDICATED
- ⊠ TRAFFIC SIGN

REVISIONS	
NAME	DATE

ILLINOIS DEPARTMENT OF TRANSPORTATION

**STATE STREET
STREET RESURFACING
STRIPING PLAN**

SCALE: VERT. NA
 HORIZ. 1"=50'
 DATE 04-11-07

DRAWN BY PS/RG
 CHECKED BY PKB