

IDOT FEDERAL AID DESIGN ENGINEER: ABIGAIL L. WILGREEN (847) 705-4233
 CONSULTANT: CIORBA GROUP, INC. (773) 775-4009

F.A.U. RTE.	SECTION	COUNTY	TOTAL SHEETS	SHEET NO.
2770	06-00100-00-RS	COOK	26	1
FED. ROAD DIST. NO. 1	ILLINOIS	FED. AID PROJECT		
CONTRACT NO. 83953				

STATE OF ILLINOIS
DEPARTMENT OF TRANSPORTATION

PLANS FOR
PROPOSED LOCAL AGENCY IMPROVEMENT
FEDERAL-AID URBAN PROJECT

F.A.U. ROUTE 2770 (SHERMER ROAD)
F.A.U. ROUTE 1324 (DEMPSTER STREET)
TO F.A.P. ROUTE 339 (GOLF ROAD)
STREET RESURFACING
SECTION 06-00100-00-RS
PROJECT NO: M-8003(694)
COOK COUNTY
C-91-028-07

FOR INDEX OF SHEETS, SEE SHEET NO. 2

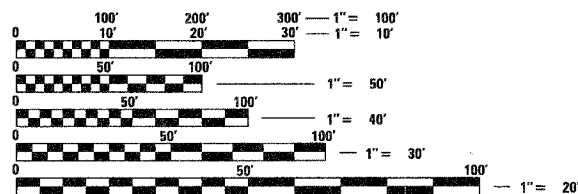
DESIGN DESIGNATION

SHERMER ROAD
 DESIGN SPEED = 30 MPH
 POSTED SPEED = 30 MPH


TRAFFIC DATA

SHERMER ROAD
 EXISTING ADT = 4,750 (2006)

PROJECT LOCATED IN THE VILLAGE OF MORTON GROVE

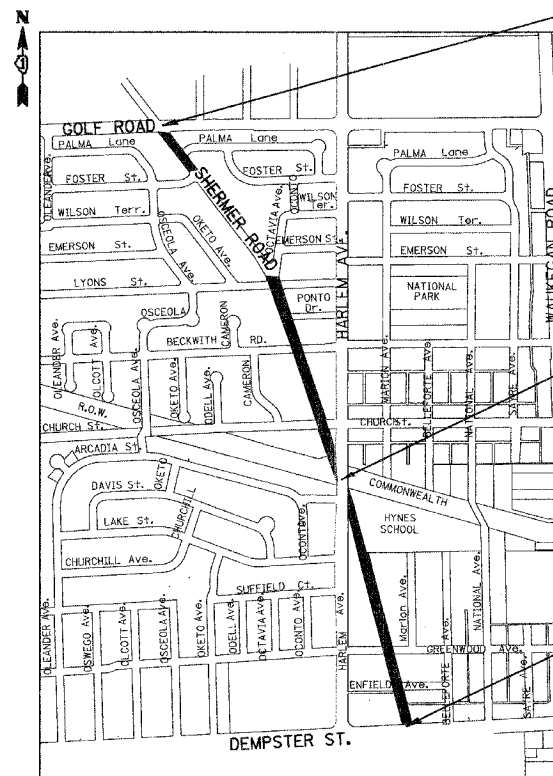


FULL SIZE PLANS HAVE BEEN PREPARED USING STANDARD ENGINEERING SCALES, REDUCED SIZED PLANS WILL NOT CONFORM TO STANDARD SCALES, IN MAKING MEASUREMENTS ON REDUCED PLANS, THE ABOVE SCALES MAY BE USED.



CONTRACT NO : 83953

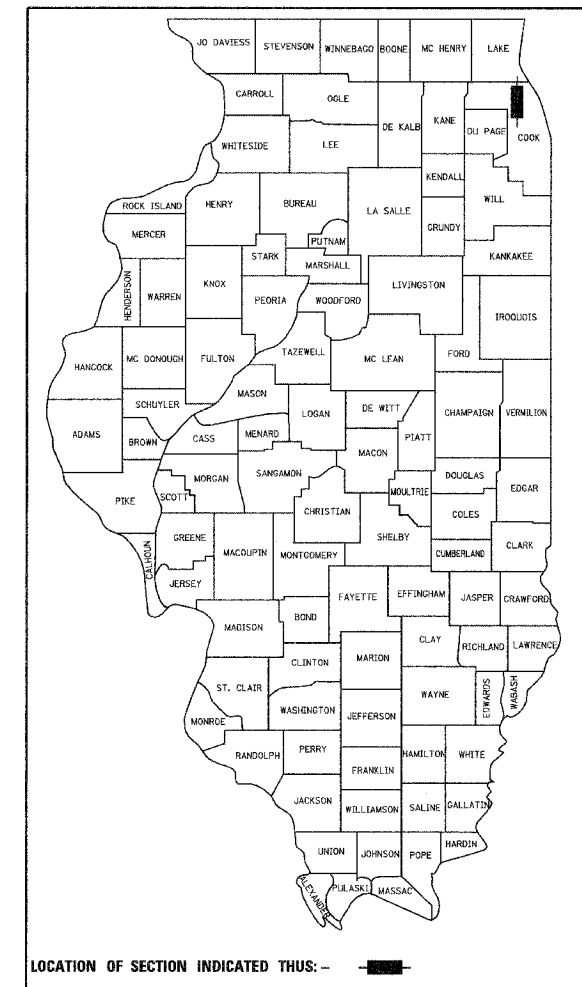
J.U.L.I.E.
 JOINT UTILITY LOCATION INFORMATION FOR EXCAVATION
 1-800-892-0123



LOCATION MAP
 T 41N, R 9E (MAINE TOWNSHIP)
 T 41N, R 13E (HILES TOWNSHIP)
GROSS LENGTH OF PROJECT = 5527 FT = 1.05 MI
NET LENGTH OF PROJECT = 5399 FT = 1.02 MI



DATE: 5/25/2007
 SEAL EXPIRES: 11/30/2007



IDOT DIVISION OF HIGHWAYS	
APPROVED	<i>[Signature]</i> VILLAGE OF MORTON GROVE VILLAGE ENGINEER
PASSED	May 29, 2007 <i>[Signature]</i> DISTRICT 1 ENGINEER OF LOCAL ROAD & STREETS
RELEASING FOR BID BASED ON LIMITED REVIEW	May 29, 2007 <i>[Signature]</i> DEPUTY DIRECTOR OF HIGHWAYS, REGION 1 ENGINEER

Ciorba Group, Inc.
 DESIGN FIRM
 REGISTRATION NUMBER
 184-001016
 CONSULTING ENGINEERS
 SUITE 402, 5507 NORTH CUMBERLAND AVE
 CHICAGO, ILLINOIS 60656 :: (773) 775-4009

PLANS PREPARED BY: CIORBA GROUP
 PRINTED BY THE AUTHORITY OF THE STATE OF ILLINOIS