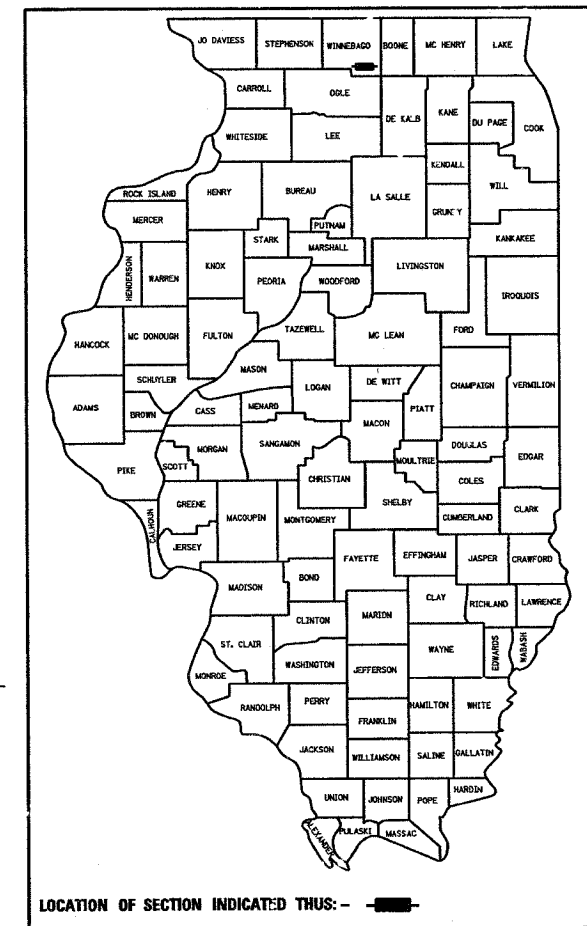


F.A.P. RTE.	SECTION	COUNTY	TOTAL SHEETS	SHEET NO.
525	06-00520-01-LT	WINNEBAGO	41	1


**STATE OF ILLINOIS**  
**DEPARTMENT OF TRANSPORTATION**  
**DIVISION OF HIGHWAYS**  
**PROPOSED**  
**HIGHWAY PLANS**

**F.A. ROUTE 525 (HARRISON AVENUE)**  
**SECTION 06-00520-01-LT**  
**PROJECT M-5099(68)**  
**CITY OF ROCKFORD**  
**JOB NO. C-92-036-07**



**UTILITY NOTE**  
 THE LOCATIONS OF THOSE BURIED AND ABOVE GROUND UTILITIES SHOWN ARE APPROXIMATE, ARE SHOWN FOR CONTRACTOR INFORMATIONAL USE ONLY, AND ARE NOT TO BE REFERENCED FOR CONSTRUCTION PURPOSES. THE IMPLIED PRESENCE OR ABSENCE OF UTILITIES IS NOT TO BE CONSTRUED BY THE OWNER, ENGINEER, CONTRACTOR, OR SUBCONTRACTORS TO BE AN ACCURATE AND COMPLETE REPRESENTATION OF UTILITIES THAT MAY OR MAY NOT EXIST ON THE CONSTRUCTION SITE. BURIED AND ABOVE GROUND UTILITY LOCATION, IDENTIFICATION, AND MARKING ARE THE SOLE RESPONSIBILITY OF THE CONTRACTOR. REROUTING, DISCONNECTION, PROTECTION, ETC. OF ANY UTILITY MUST BE COORDINATED BETWEEN THE CONTRACTOR, UTILITY COMPANY AND OWNER. SITE SAFETY, INCLUDING THE AVOIDANCE OF HAZARDS ASSOCIATED WITH BURIED AND ABOVEGROUND UTILITIES, REMAINS THE SOLE RESPONSIBILITY OF THE CONTRACTOR.

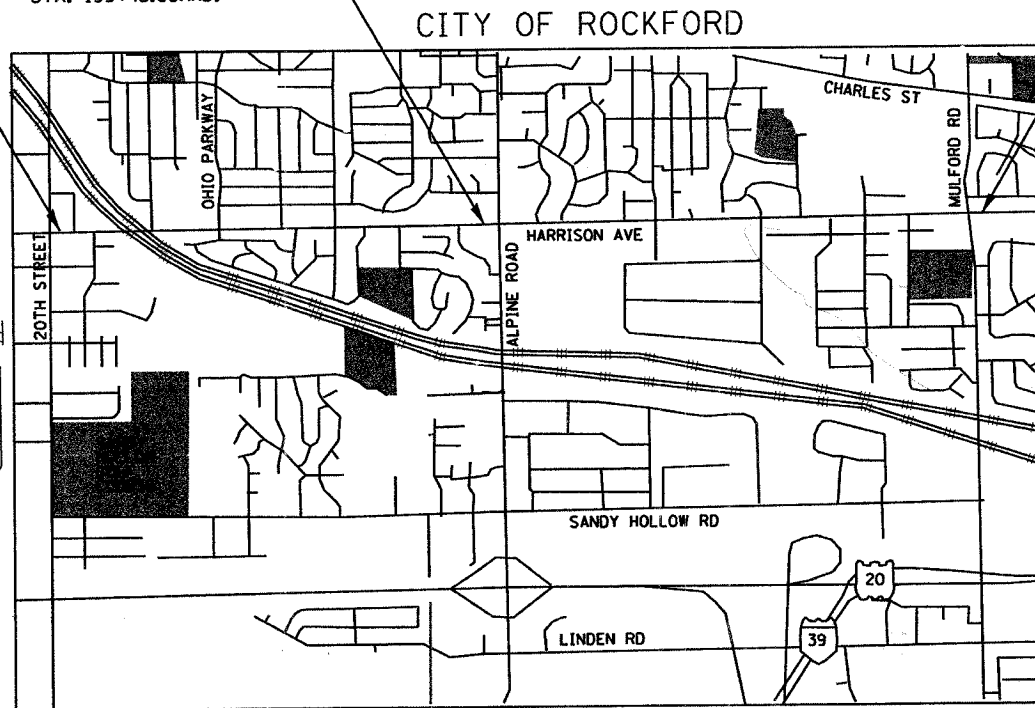
INDEX OF SHEETS	
SHT NO	TITLE
1	COVER SHEET
2 - 4	SUMMARY OF QUANTITIES
5	SCHEDULE OF QUANTITIES
6 - 23	LIGHTING PLANS
24 - 32	LANDSCAPING PLANS
33 - 39	POLE DETAILS
40 - 41	WIRING DIAGRAMS



EQUATION STA. 157+00.00BK.=  
 STA. 199+45.68AHD.

PROJECT BEGINS  
 STA. 81+58

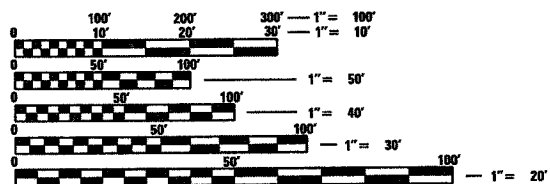
PROJECT ENDS  
 STA. 286+50



PROJECT LENGTH = 16,630.31 FEET / 3.150 MILES

**HIGHWAY STANDARDS**

- 000001-04 STANDARD SYMBOLS, ABBREVIATIONS AND PATTERNS
- 701101-01 OFF-RD OPERATIONS, MULTILANE, 4.5 m (15') TO 600 mm (24") FROM PAVEMENT EDGE
- 701106-01 OFF-RD OPERATIONS, MULTILANE, MORE THAN 4.5 m (15') AWAY
- 701601-04 URBAN LANE CLOSURE, MULTILANE, 1W OR 2W WITH NONTRAVERSABLE MEDIAN
- 702001-06 TRAFFIC CONTROL DEVICES
- 805001 ELECTRICAL SERVICE INSTALLATION DETAILS
- 814001-01 CONCRETE HANDHOLES
- 878001-05 CONCRETE FOUNDATIONS DETAILS



FULL SIZE PLANS HAVE BEEN PREPARED USING STANDARD ENGINEERING SCALES. REDUCED SIZED PLANS WILL NOT CONFORM TO STANDARD SCALES. IN MAKING MEASUREMENTS ON REDUCED PLANS, THE ABOVE SCALES MAY BE USED.

**J.U.L.I.E.**  
**JOINT UTILITY LOCATION INFORMATION FOR EXCAVATION**  
 1-800-892-0123

"MISSMAN, STANLEY & ASSOCIATES (MISSMAN) HAS ADOPTED SAFETY PROCEDURES FOR ITS EMPLOYEES WHO PROVIDE PROFESSIONAL ENGINEERING AND SURVEYING SERVICES. A COPY OF THESE PROCEDURES IS AVAILABLE FROM THE SAFETY OFFICER. MISSMAN PERSONNEL ARE NOT TRAINED IN CONTRACTOR (CONSTRUCTION) SAFETY AND COMPLIANCE PROCEDURES. THE METHODS & MEANS TO COMPLY WITH CONSTRUCTION SITE SAFETY ARE THE SOLE RESPONSIBILITY OF THE CONTRACTOR."

**LOCATION MAP**

ADT : 30200  
 RTE CLASS : PRINCIPAL ARTERIAL  
 DESIGN SPEED : 50 MPH

**PRINTED BY THE AUTHORITY OF THE STATE OF ILLINOIS**

STATE OF ILLINOIS  
 DEPARTMENT OF TRANSPORTATION

APPROVED May 18 20 07  
Burt M. Kelly  
 CITY ENGINEER, CITY OF ROCKFORD

PASSED May 25 20 07  
John J. [Signature]  
 DISTRICT ENGINEER LOCAL ROADS AND STREETS

RELEASING FOR BID BASED ON LIMITED REVIEW May 25 20 07  
[Signature]  
 DEPUTY DIRECTOR OF HIGHWAYS, REGION 2 ENGINEER

I HEREBY CERTIFY THAT THESE PLANS WERE PREPARED BY ME OR UNDER MY DIRECT SUPERVISION AND THAT I AM A DULY REGISTERED PROFESSIONAL ENGINEER UNDER THE LAWS OF THE STATE OF ILLINOIS.

Frank J. Hodina  
 FRANK J. HODINA  
 REG. NO. 062-041838 DATE May 18, 2007  
 RENEWAL DATE 11/30/2007