

F.A.U. R.T.E.	SECTION	COUNTY	TOTAL SHEETS	SHEET NO.
8146	***	SANGAMON	67	1

06-00029-00-TL

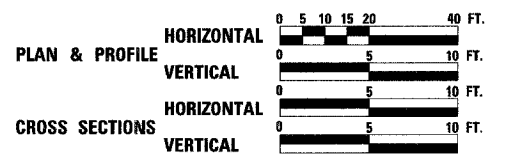
### INDEX OF SHEETS

SHEET NO.	DESCRIPTION
1	COVER SHEET
2	HIGHWAY STANDARDS AND GENERAL NOTES
3 - 4	SUMMARY OF QUANTITIES
5 - 8	TYPICAL SECTIONS
9 - 14	SCHEDULE OF QUANTITIES
15	HORIZONTAL AND VERTICAL CONTROL
16 - 18	REMOVAL AND ADJUSTMENT SHEETS
19 - 22	PLAN AND PROFILE
23 - 25	EROSION CONTROL
26 - 30	DRAINAGE PLAN AND PROFILE
31	INTERSECTION DETAILS
32 - 33	PAVEMENT MARKING SHEETS
34 - 37	TRAFFIC SIGNAL DETAIL SHEETS
38 - 39	DETAIL SHEETS
40 - 67	CROSS SECTIONS

**STATE OF ILLINOIS**  
**DEPARTMENT OF TRANSPORTATION**  
**DIVISION OF HIGHWAYS**

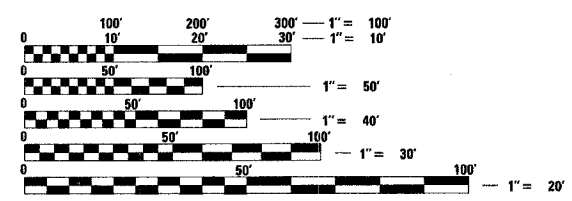
# PLANS FOR LOCAL AGENCY IMPROVEMENTS HIGHWAY SAFETY IMPROVEMENT PROGRAM

**ROUTE FAU 8146 (WALNUT ST.) AND FAU 8151 (PARK AVE.)**  
**SECTION 06-00029-00-TL**  
**PROJECT HS-8146(003)**  
**SANGAMON COUNTY**  
**VILLAGE OF CHATHAM**  
**JOB NO. C-96-222-07**



### UTILITIES

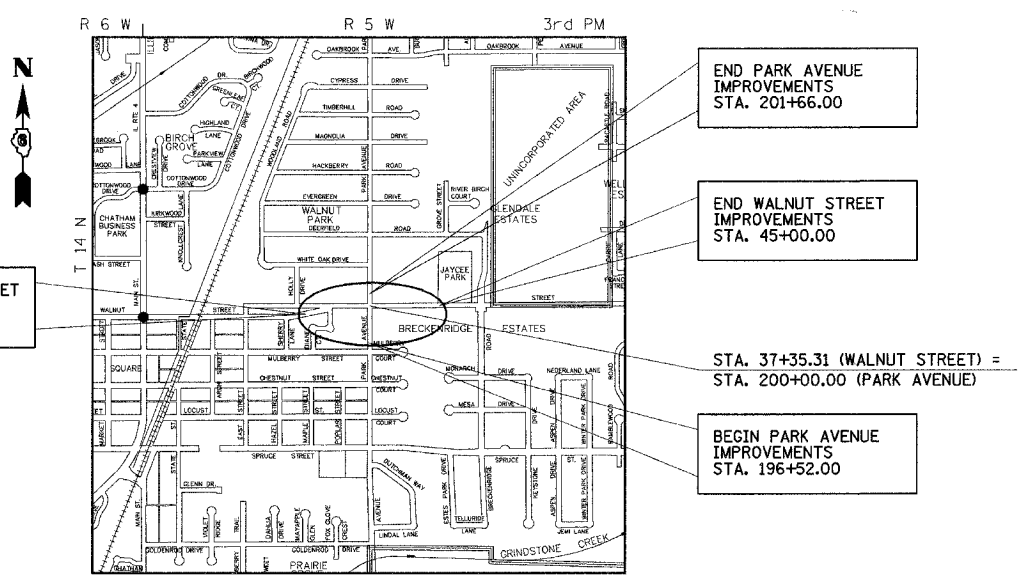
<b>TELEPHONE</b>	<b>ELECTRIC, WATER &amp; SEWER</b>
VERIZON 330 WEST BEECHER JACKSONVILLE, IL 62650	VILLAGE OF CHATHAM 116 EAST MULBERRY CHATHAM, IL 62629
<b>GAS</b>	<b>CABLE TV</b>
AMEREN 322 EAST CAPITOL SPRINGFIELD, IL 62701	INSIGHT COMMUNICATIONS SPRINGFIELD, IL



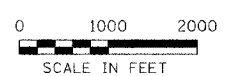
FULL SIZE PLANS HAVE BEEN PREPARED USING STANDARD ENGINEERING SCALES. REDUCED SIZED PLANS WILL NOT CONFORM TO STANDARD SCALES. IN MAKING MEASUREMENTS ON REDUCED PLANS, THE ABOVE SCALES MAY BE USED.

**J.U.L.I.E.**  
**JOINT UTILITY LOCATION INFORMATION FOR EXCAVATION**  
**1-800-892-0123**

## CONTRACT NO. 93443



### LOCATION MAP



NET LENGTH OF WALNUT ST.	= 1,400.00 FEET	= 0.265 MILES
NET LENGTH OF PARK AVE.	= 478.00 FEET	= 0.091 MILES
NET LENGTH OF PROJECT	= 1,878.00 FEET	= 0.356 MILES
GROSS LENGTH OF PROJECT	= 1,878.00 FEET	= 0.356 MILES

### DESIGN DESIGNATION

WALNUT ST. = URBAN ARTERIAL : DHV 963(27)  
PARK AVE. = URBAN COLLECTOR : ADT 3900(27)  
DESIGN SPEED = 30 MPH


APPROVED: *Thomas S. Gray*  
April 29, 2007  
PRESIDENT, VILLAGE OF CHATHAM

PASSED: *May 30 2007*  
*John J. ...*  
DISTRICT SIX ENGINEER OF LOCAL ROADS & STREETS

PASSED: *May 30 2007*  
*John ...*  
DISTRICT SIX ENGINEER OF CONSTRUCTION

Releasing For Bid Based on Limited Review: *May 30 2007*  
*Christine M. Reed*  
DEPUTY DIRECTOR OF HIGHWAYS, REGION FOUR ENGINEER  
STATE OF ILLINOIS  
DEPARTMENT OF TRANSPORTATION

**PRINTED BY THE AUTHORITY  
OF THE STATE OF ILLINOIS**



REVISIONS	NAME	DATE
1	IDOT REVIEW	4/11/07



COMPUTER FILE NO.  
06152COV  
PROJECT 06152  
4/11/07-MML

PLOT DATE = 4/27/2007  
FILE NAME = J:\06152\DRAWINGS\06152COV.dgn  
PLOT SCALE = 28.0000 / 1 IN.  
MODEL = Default  
PLOTTER =