
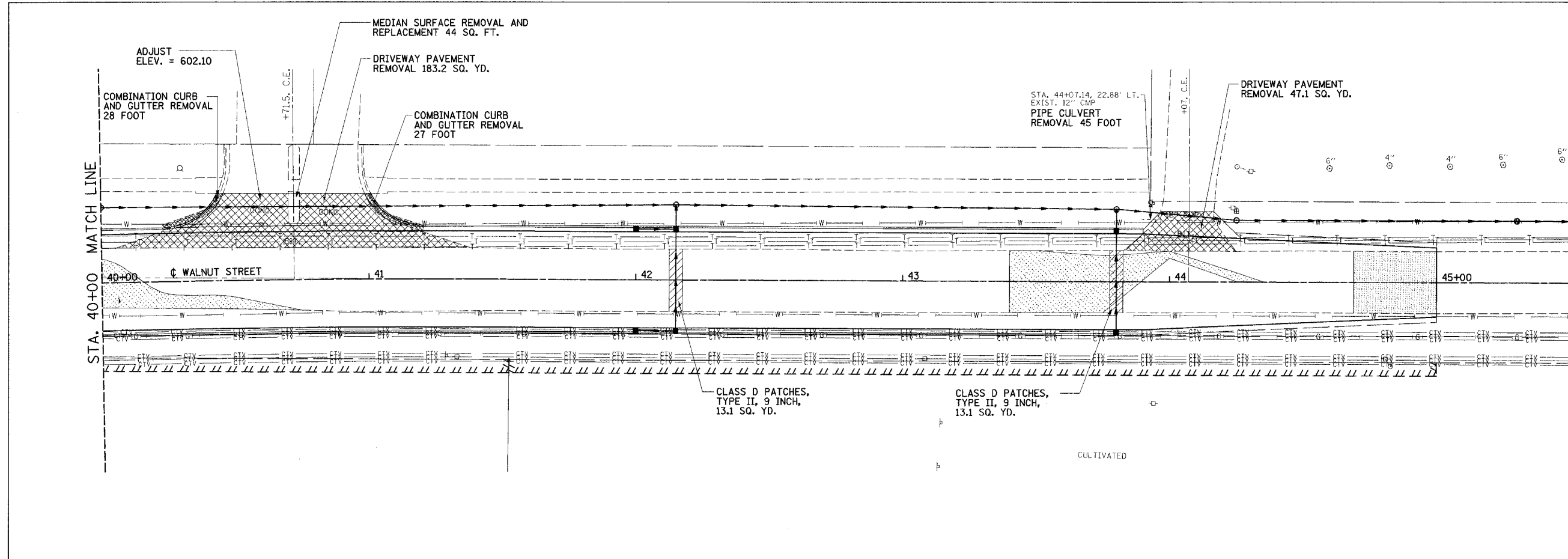
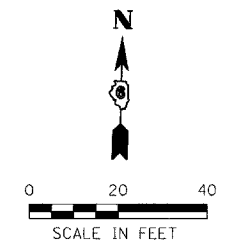
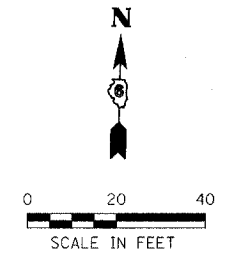


F.A.U. RTE.	SECTION	COUNTY	TOTAL SHEETS	SHEET NO.
8146	06-00029-00-TL	SANGAMON	67	17
STA. 40+00.00 TO STA. 50+50.00				
FED. ROAD DIST. NO. ILLINOIS FED. AID PROJECT #				
*HS-8146(003)				



**LEGEND**

- PAVEMENT REMOVAL
- PAVEMENT PATCHES
- DRIVEWAY PAVEMENT REMOVAL
- SIDEWALK REMOVAL
- COMBINATION CURB AND GUTTER, CURB AND GUTTER REMOVAL
- HMA SURFACE REMOVAL - BUTT JOINT
- HMA SURFACE REMOVAL - VARIABLE DEPTH



REVISIONS	
NAME	DATE
DOT REVIEW	4/11/07

ILLINOIS DEPARTMENT OF TRANSPORTATION  
**REMOVAL & ADJUSTMENT PLAN**  
 VILLAGE OF CHATHAM  
 SECTION 06-00029-00-TL  
 SANGAMON COUNTY  
 WALNUT ST. / PARK AVE. IMPROVEMENTS  
 SCALE: HORIZ. 1" = 20'  
 DATE: 1/26/07  
 DRAWN BY: SUTHEARD  
 CHECKED BY: BOTT  
 GREENE & BRADFORD, INC.  
 COMPUTER FILE NO. 06152REM  
 PROJECT 06152  
 4/27/07 - FAV

PLOT DATE = 4/27/07  
 FILE NAME = I:\PROJECTS\DRAWINGS\06152REM.dgn  
 PLOT SCALE = 28.28880 / 1 IN.  
 MODEL =  
 OPERATOR = Franky

**VILLAGE OF CHATHAM - WALNUT STREET - REMOVAL & ADJUSTMENT PLAN**  
**STA. 40+00 TO STA. 50+50**