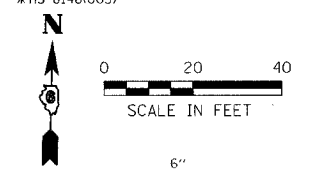
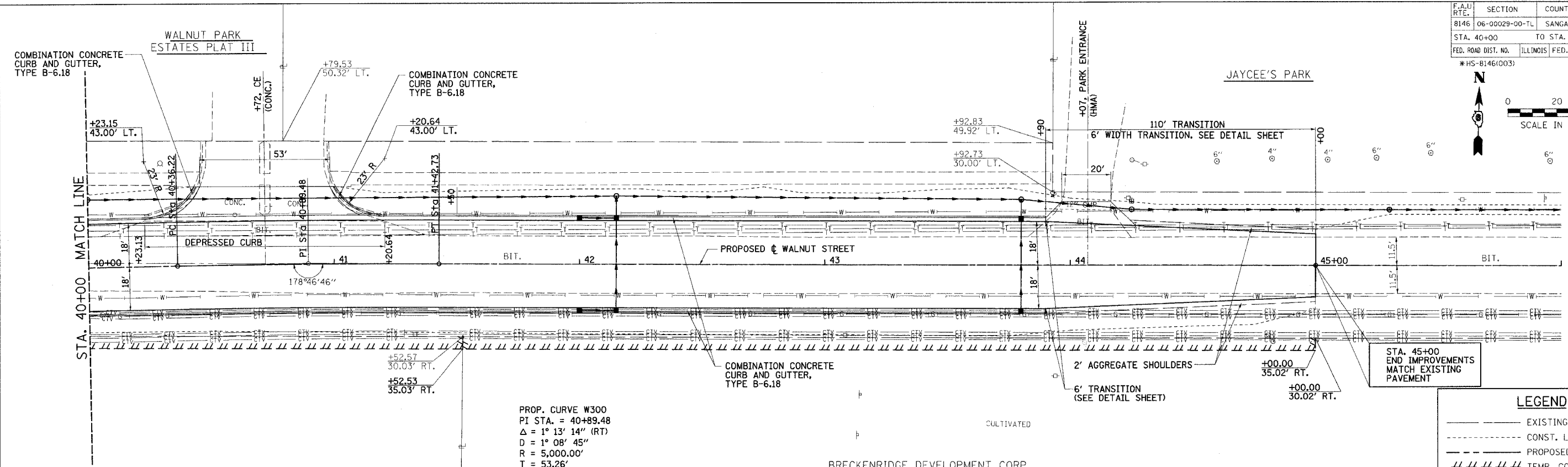


F.A.U. RTE.	SECTION	COUNTY	TOTAL SHEETS	SHEET NO.
8146	06-00029-00-TL	SANGAMON	67	21
STA. 40+00		TO STA. 45+00		
FED. ROAD DIST. NO.		ILLINOIS FED. AID PROJECT #		
*HS-B146(003)				



PLANNED	BY	DATE
NOTED		
CHECKED		
APPROVED		



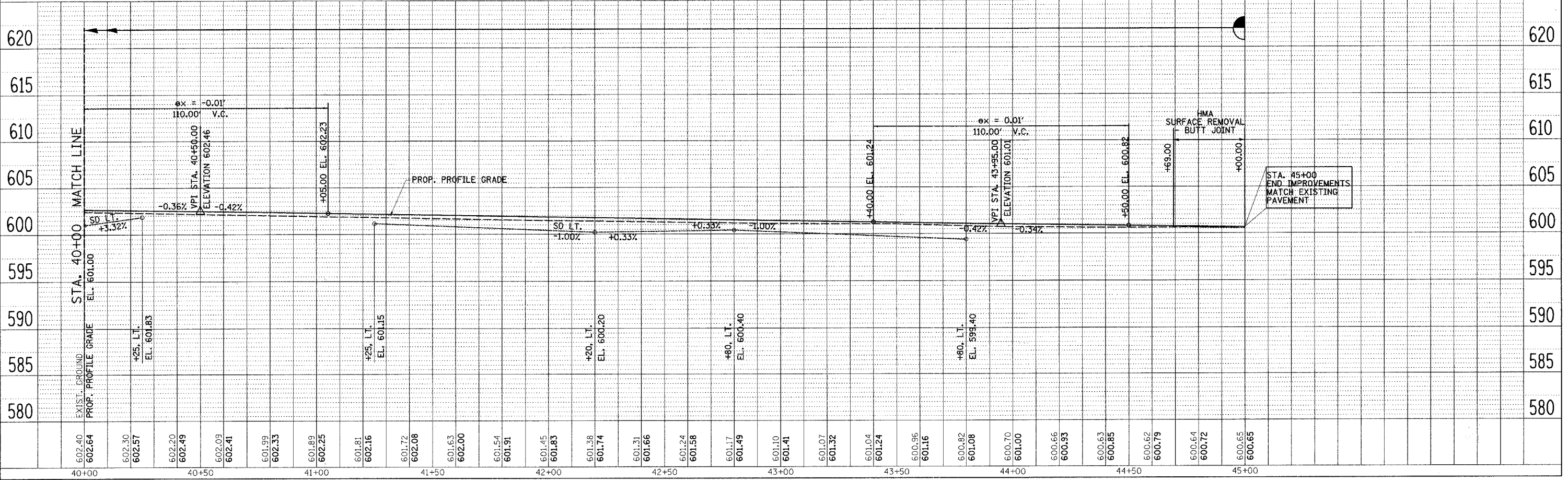
LEGEND	
---	EXISTING R.O.W.
----	CONST. LIMITS
----	PROPOSED R.O.W.
	TEMP. CONST. EASEMENT

REVISION	DATE	BY
DOT REVIEW	4/11/07	MM/L



COMPUTER FILE NO.	06152PLN1
PROJECT	06152
DATE	4/27/07 - FAV

PROFILE	DATE
NOTED	
CHECKED	
APPROVED	



PLOT DATE = 4/27/2007  
 PLOT SCALE = 1" = 40' (PLAN) / 1" = 10' (PROFILE)  
 MODEL OPERATOR = Frank

**VILLAGE OF CHATHAM - WALNUT STREET - PLAN & PROFILE**  
**STA. 40+00 TO STA. 45+00**