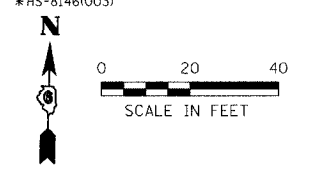



F.A.U. RTE.	SECTION	COUNTY	TOTAL SHEETS	SHEET NO.
8146	06-00029-00-TL	SANGAMON	67	29
STA. 46+00.00		TO STA. 51+00.00		
FED. ROAD DIST. NO.		ILLINOIS	FED. AID PROJECT*	



PLAN	SERIALIZED	DATE
	PLOTTED	
	NOTED	
	BY	
	NO.	



LEGEND

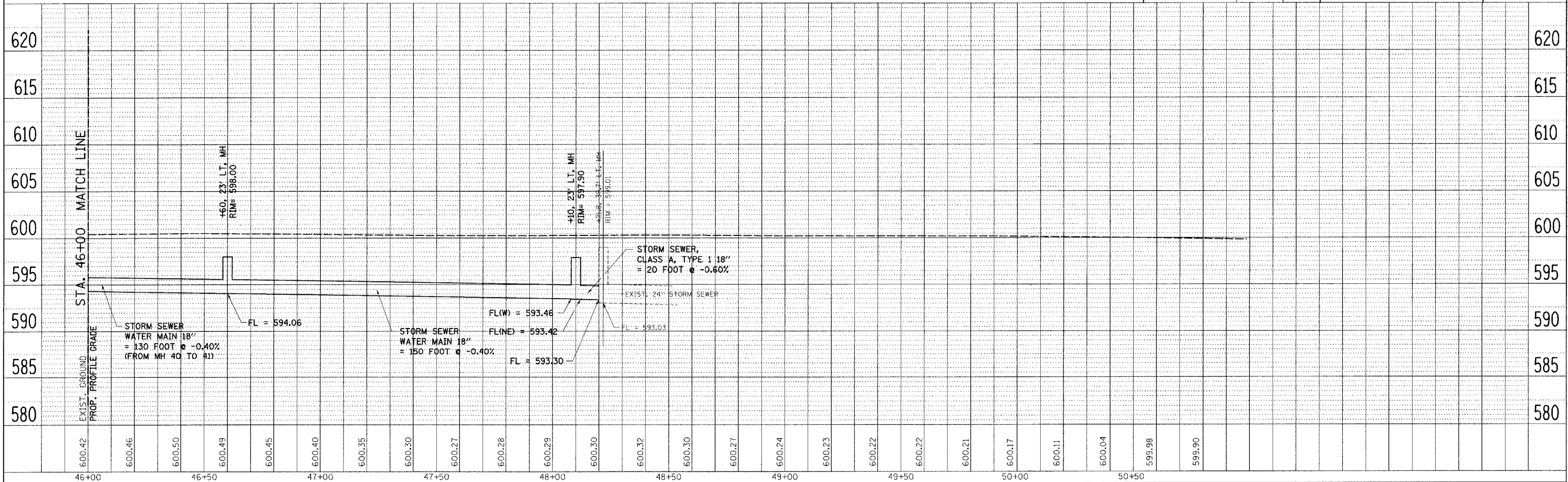
- EXISTING R.O.W.
- - - - - CONST. LIMITS
- - - - - PROPOSED R.O.W.
- /// TEMP. CONST. EASEMENT

REVISION	DATE	BY
IDOT REVIEW	4/11/07	MML

GREENE & BRADFORD, INC.
CONSULTING ENGINEERS
SANGAMON COUNTY, ILLINOIS

COMPUTER FILE NO. 06152PLN3
PROJECT 06152
4/27/07 - FAV

PROFILE	SERIALIZED	DATE
	PLOTTED	
	NOTED	
	BY	
	NO.	



PLOT DATE = 4/27/2007
FILE NAME = J:\06152\DRAWINGS\06152PLN3.dwg
PLOT SCALE = 28.0000' / 1" IN.
OPERATOR = Frank

**VILLAGE OF CHATHAM - WALNUT STREET - DRAINAGE PLAN & PROFILE
STA. 46+00 TO STA. 50+50**