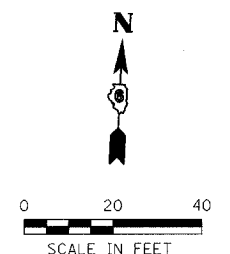
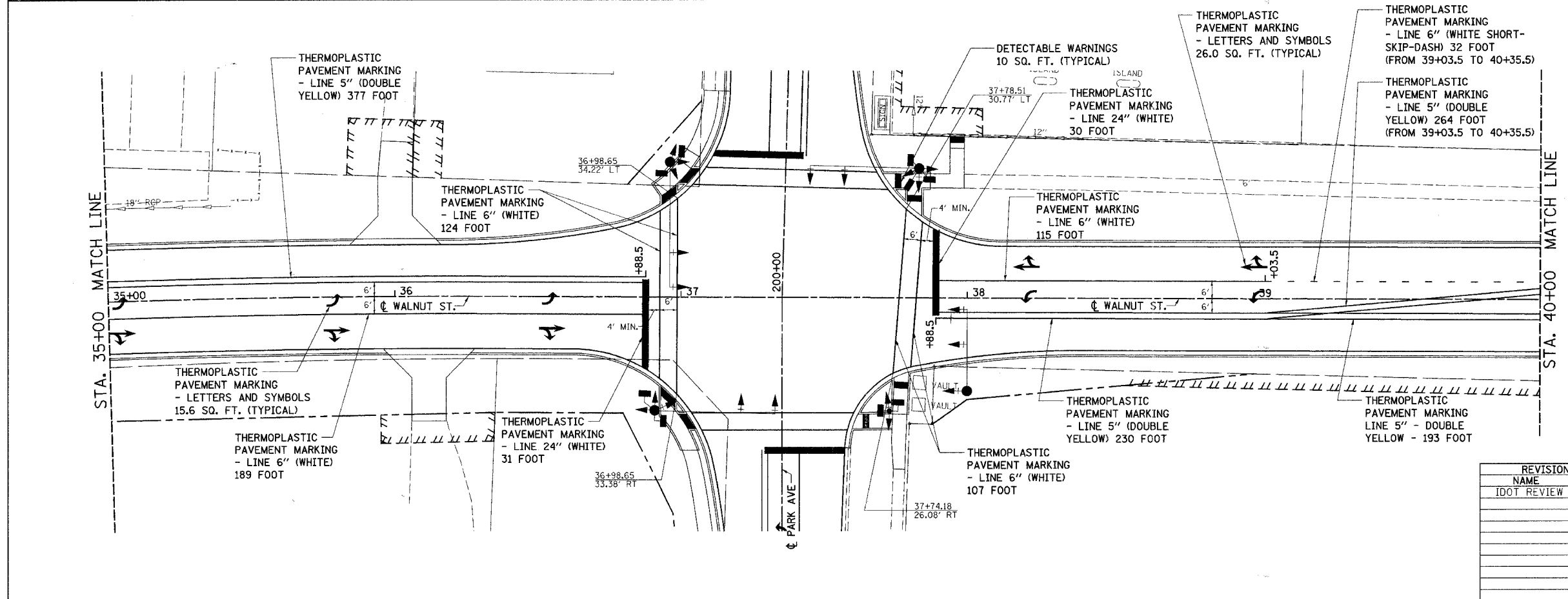
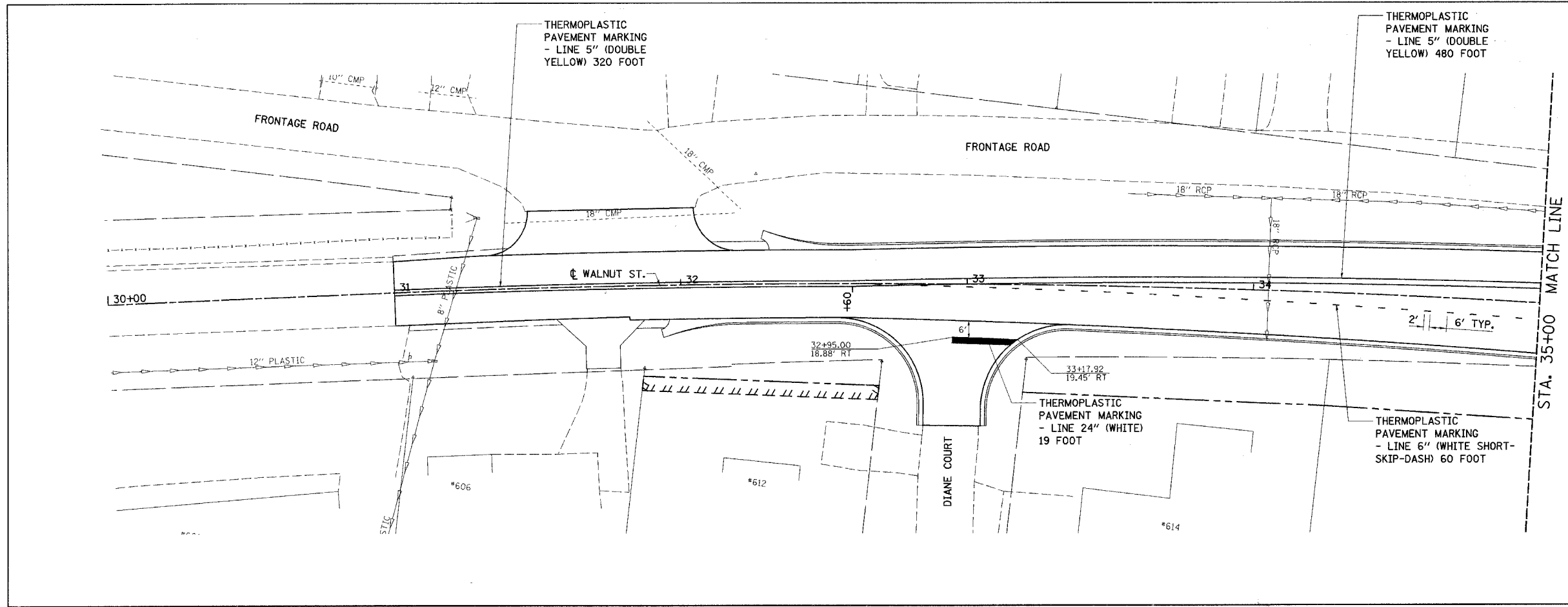
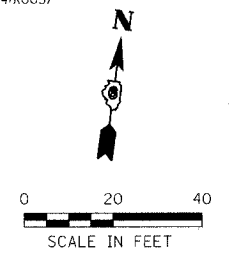


F.A.U. RTE.	SECTION	COUNTY	TOTAL SHEETS	SHEET NO.
8146	06-00029-00-TL	SANGAMON	67	32
STA. 30+00.00		TO STA. 40+00.00		
FED. ROAD DIST. NO.		ILLINOIS	FED. AID PROJECT*	
*HS-8146(003)				



REVISIONS	
NAME	DATE
DOT REVIEW	4/11/07

ILLINOIS DEPARTMENT OF TRANSPORTATION  
**STRIPING PLAN**  
 VILLAGE OF CHATHAM  
 SECTION 06-00029-00-TL  
 SANGAMON COUNTY  
 WALNUT ST. / PARK AVE. IMPROVEMENTS

SCALE: VERT. 1" = 20'  
 HORIZ. 1" = 20'  
 DATE: 1/26/07

DRAWN BY: SUTHEARD  
 CHECKED BY: BOTT

GREENE & BRADFORD, INC.  
 OF SPRINGFIELD

COMPUTER FILE NO.  
 06152STP

PROJECT 06152  
 4/27/07 - FAV

PLOT DATE = 4/27/07  
 FILE NAME = I:\PROJECTS\DRAWINGS\06152STP.dgn  
 PLOT SCALE = 20.00000 / IN.  
 MODEL =  
 OPERATOR = Franky

**VILLAGE OF CHATHAM - WALNUT STREET - STRIPING PLAN**  
**STA. 30+00 TO STA. 40+00**