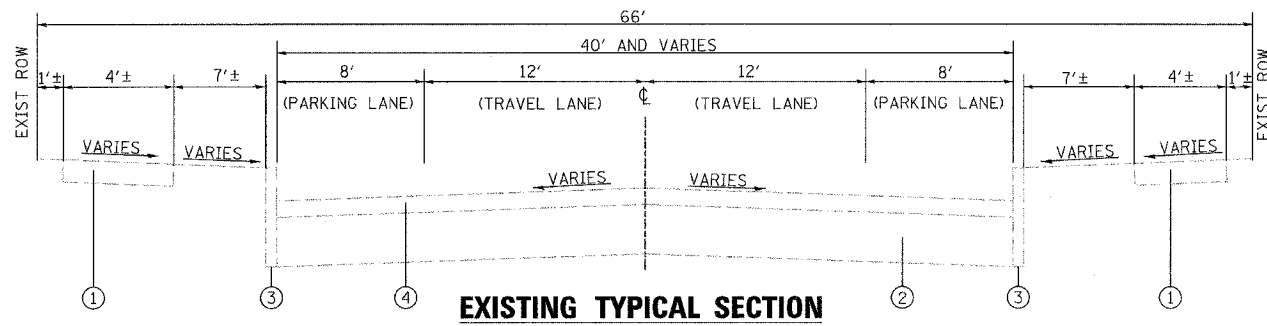
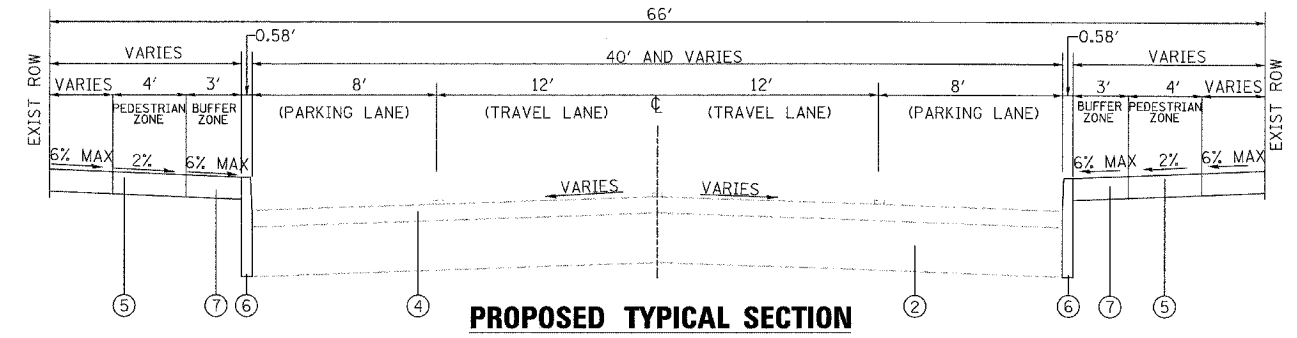


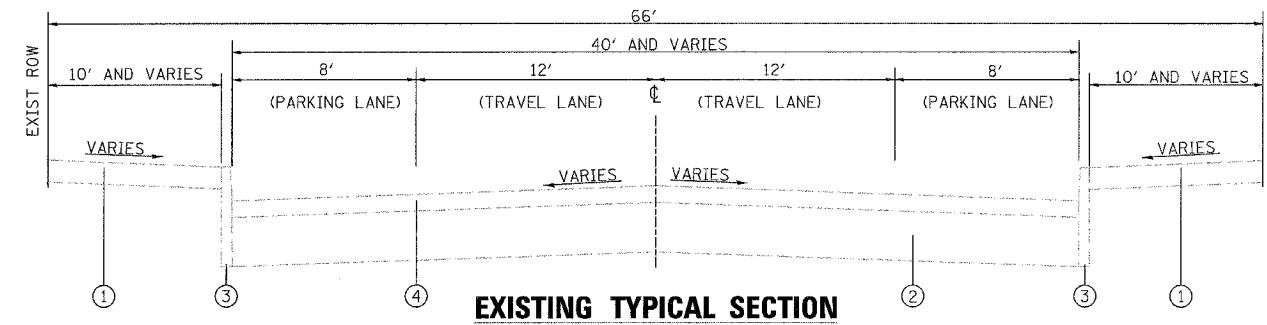
F.A. RTE.	SECTION	COUNTY	TOTAL SHEETS	SHEET NO.
9127	06-00081-02-LS	MADISON	45	5
STA. _____ TO STA. _____				
FED. ROAD DIST. NO. _____ ILLINOIS		FED. AID PROJECT		
TYPICAL SECTIONS				



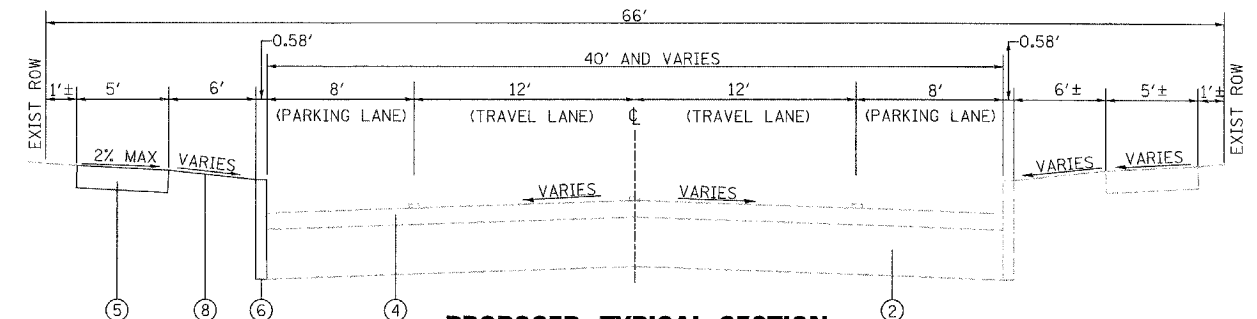
**EXISTING TYPICAL SECTION**  
CLINTON STREET  
STA 54+00 TO STA 55+93  
(FROM WEST MAIN STREET TO ALLEY NORTH OF MAIN)



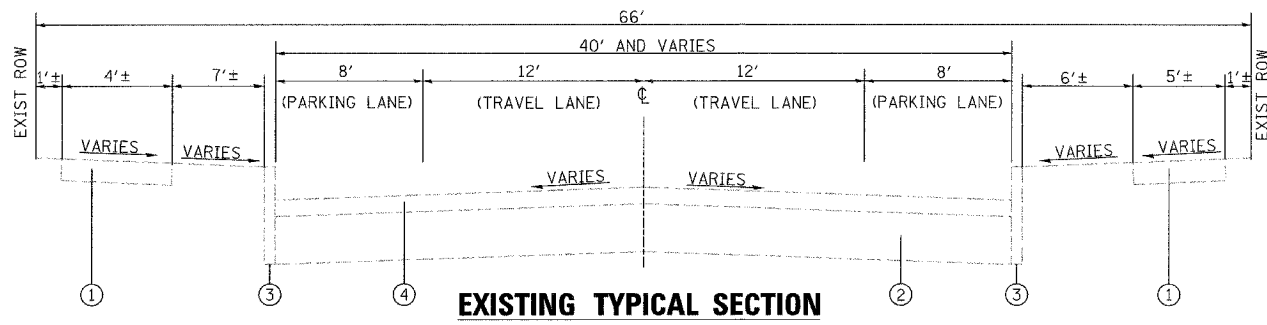
**PROPOSED TYPICAL SECTION**  
CLINTON STREET  
STA 52+00 TO STA 55+93  
(FROM ALLEY SOUTH OF MAIN TO ALLEY NORTH OF MAIN)



**EXISTING TYPICAL SECTION**  
CLINTON STREET  
STA 52+00 TO STA 54+00  
(FROM ALLEY SOUTH OF MAIN TO WEST MAIN STREET)



**PROPOSED TYPICAL SECTION**  
CLINTON STREET  
STA 50+00 TO STA 52+00  
(FROM CHURCH STREET TO ALLEY SOUTH OF MAIN)



**EXISTING TYPICAL SECTION**  
CLINTON STREET  
STA 50+00 TO STA 52+00  
(FROM CHURCH STREET TO ALLEY SOUTH OF MAIN)

**LEGEND**

- ① EXISTING PORTLAND CEMENT CONCRETE SIDEWALK 4"
- ② EXISTING PAVEMENT STRUCTURE
- ③ EXISTING PORTLAND CEMENT CONCRETE CURB TYPE B
- ④ EXISTING ASPHALT SURFACE
- ⑤ PROPOSED PORTLAND CEMENT CONCRETE SIDEWALK, 4"
- ⑥ PROPOSED PORTLAND CEMENT CONCRETE CURB TYPE B-6
- ⑦ PROPOSED PORTLAND CEMENT CONCRETE SIDEWALK, 4" SPECIAL
- ⑧ PROPOSED EARTH SURFACE