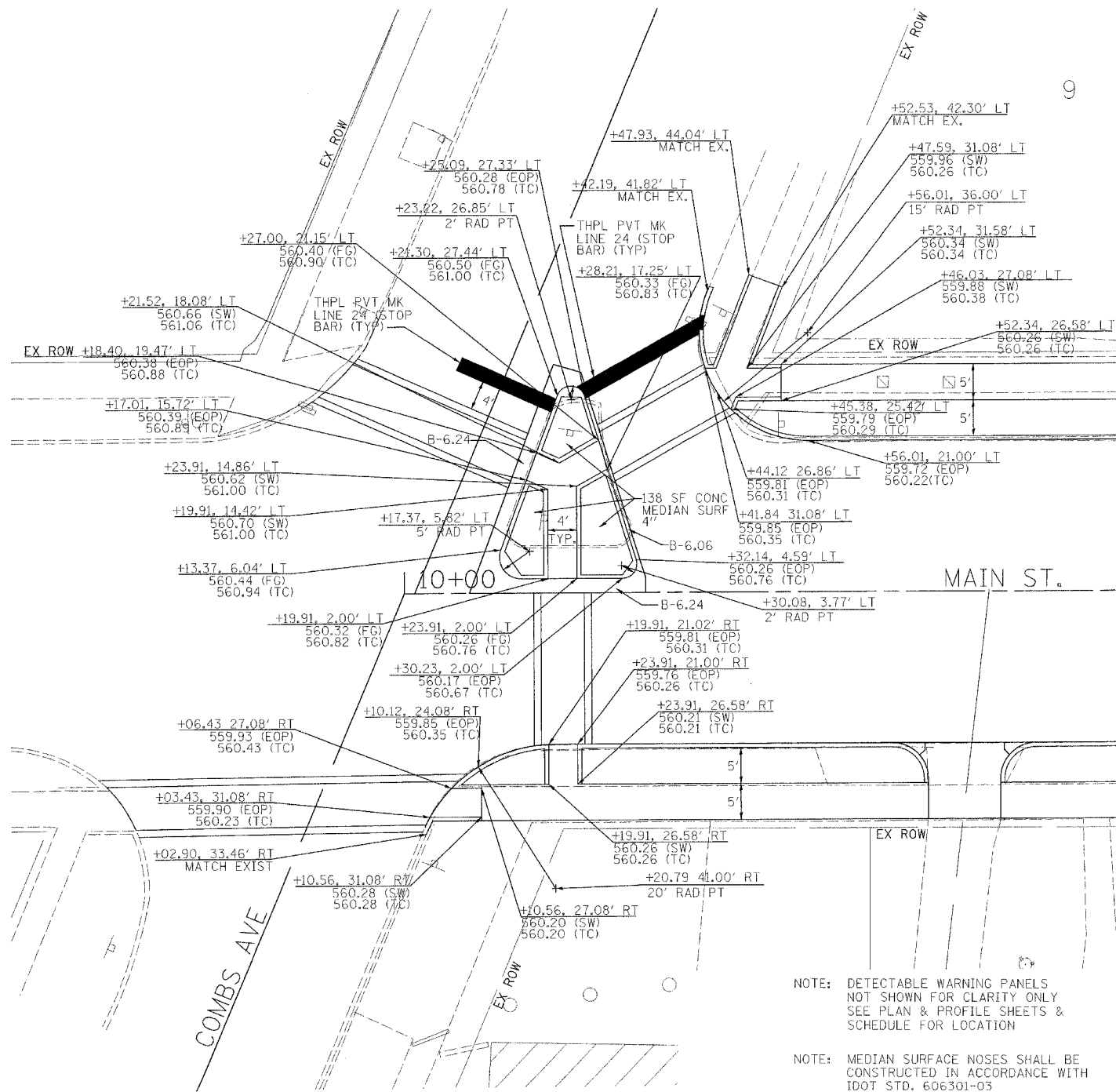
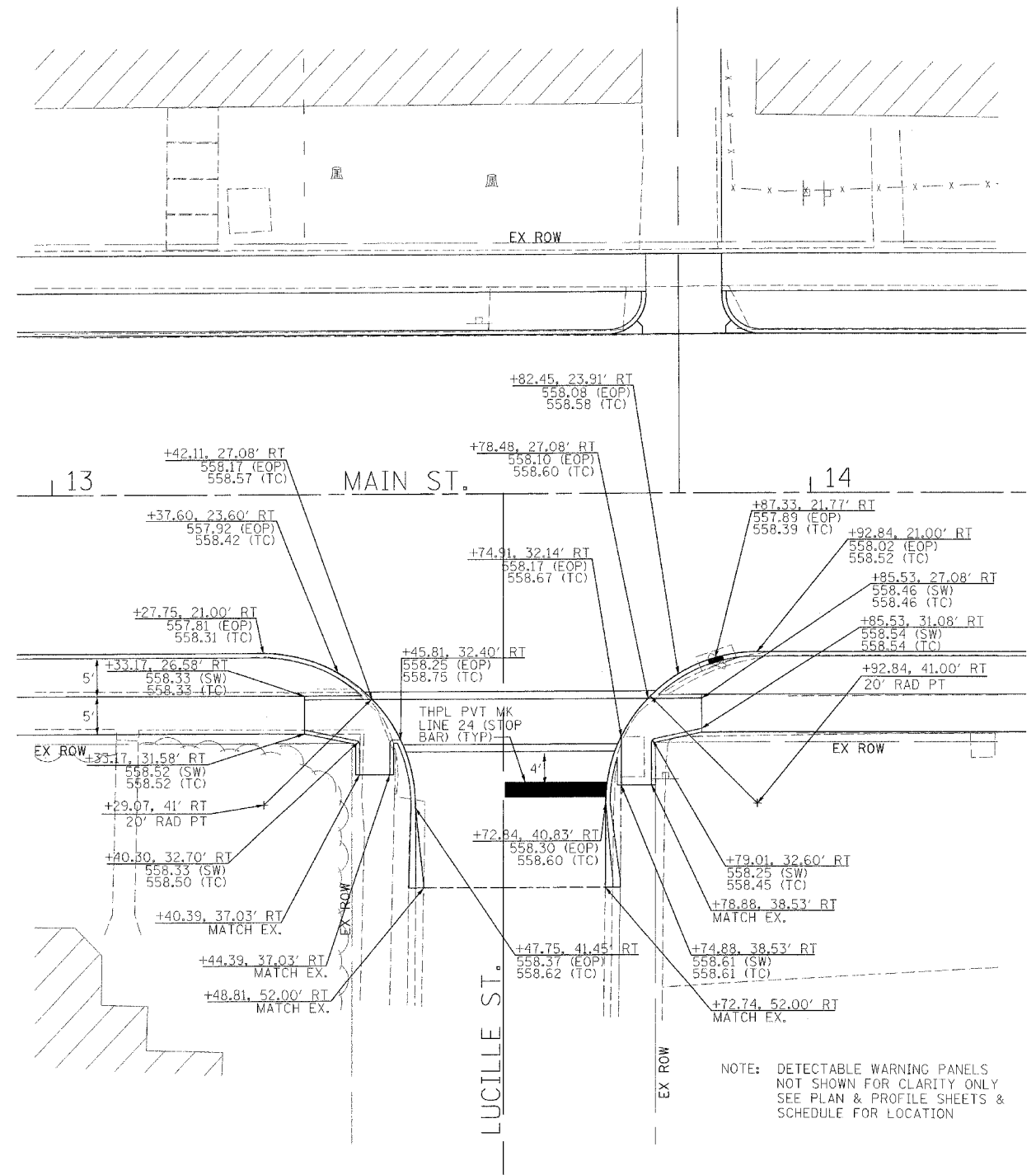
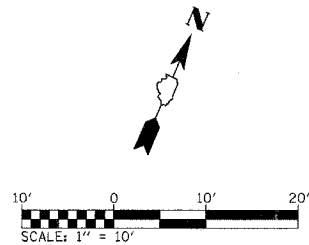


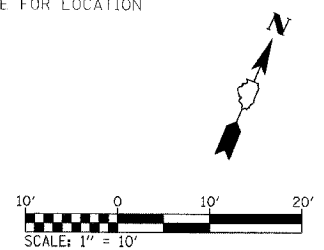
F.A. RTE.	SECTION	COUNTY	TOTAL SHEETS	SHEET NO.
9127	06-00081-02-LS	MADISON	45	15
INTERSECTION DESIGN SHEETS				
FED. ROAD DIST. NO. ILLINOIS		FED. AID PROJECT		



INTERSECTION LAYOUT  
COMBS AVENUE AND WEST MAIN STREET



INTERSECTION LAYOUT  
LUCILLE STREET AND WEST MAIN STREET



PLOT DATE = 06/25/13  
 FILE NAME = 061515.DWG  
 PLOT SCALE = 1/8"=1'-0"  
 USER NAME = JUSER