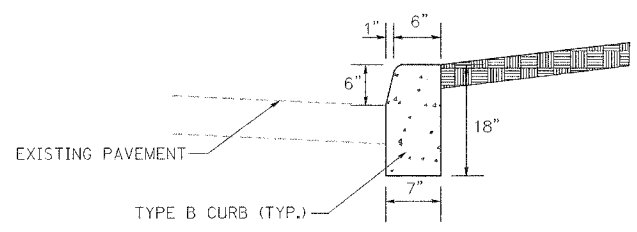
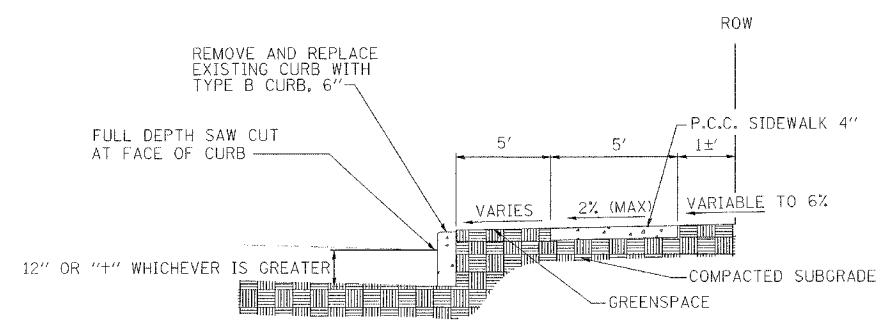


F.A. RTE.	SECTION	COUNTY	TOTAL SHEETS	SHEET NO.
9127	06-00081-02-LS	MADISON	45	18
STA.		TO STA.		
FED. ROAD DIST. NO.		ILLINOIS FED. AID PROJECT		
SIDEWALK AND CURB DETAILS & SCHEDULES				



**CONCRETE CURB TYPE B**  
(NOT TO SCALE)



+ = THICKNESS OF EXISTING PAVEMENT

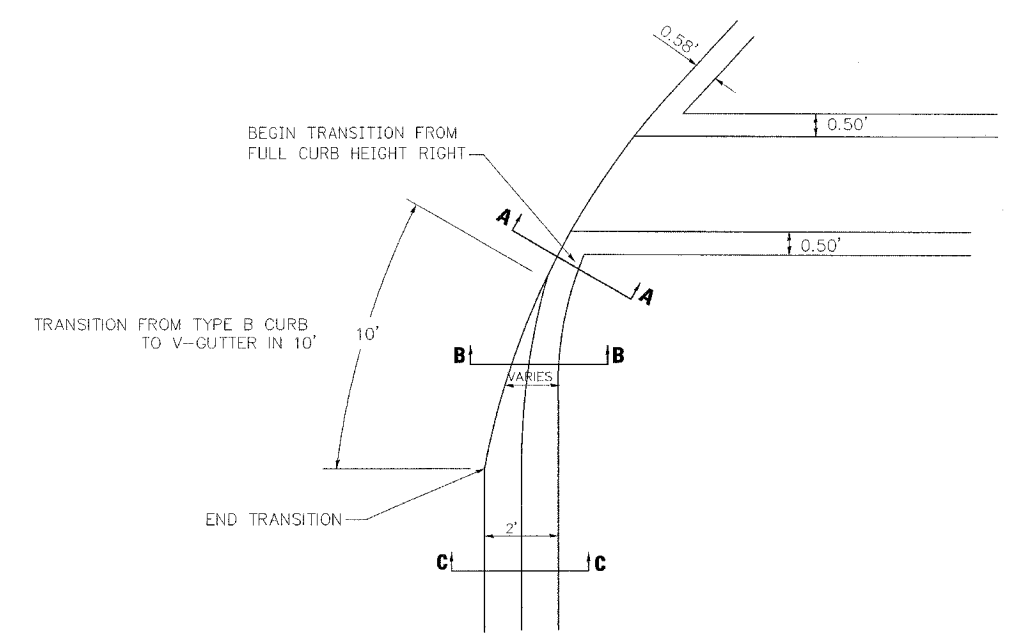
SPACE TRANSVERSE JOINTS AT 5' CENTERS

**TYPICAL SIDEWALK DETAIL**  
(NOT TO SCALE)  
STA 10+03 TO STA 20+97  
(FROM COMBS AVENUE TO GUERSNEY STREET)  
STA 50+34 TO STA 51+87  
(FROM CHURCH STREET TO SOUTH ALLEY)

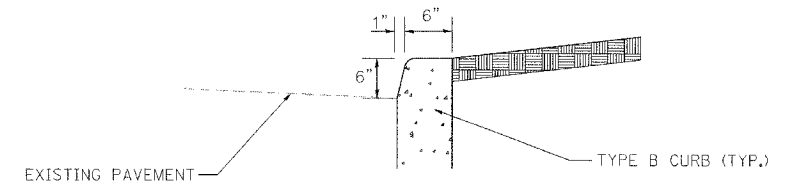
**SIDEWALK SCHEDULE**

STATION	STATION	OFFSET	PC CONC SIDEWALK 4 42400100 (SQ FT)	PC CONC SIDEWALK 4 SPL 42400420 (SQ FT)	DETECTABLE WARNINGS 42400800 (SQ FT)	SIDEWALK REM 44000600 (SQ FT)
<b>WEST MAIN STREET</b>						
10+03	13+46	RT	1,619		30	
10+04	13+45	RT				1,807
10+17	10+27	LT	91		24	
10+42	16+97	LT				2,792
10+42	16+98	LT	2,804		25	
13+75	17+02	RT	1,611		27	
13+76	17+00	RT				1,567
17+36	20+99	LT				1,616
17+36	20+97	LT	1,476		37	
17+38	20+97	RT				1,405
17+40	20+97	RT	1,498		32	
21+31	28+70	RT	3,792		16	
21+34	28+69	RT				4,823
21+35	28+70	RT		1,632		
21+37	28+71	LT				6,357
21+37	28+72	LT	5,195		17	
21+47	28+72	LT		1,838		
<b>SUBTOTALS</b>			<b>18,086</b>	<b>3,470</b>	<b>208</b>	<b>20,367</b>
<b>CLINTON STREET</b>						
50+22	51+87	LT	658		24	716
52+11	53+50	LT	1,449	390	16	1,940
52+12	53+50	RT		390		
52+12	53+67	RT	1,445		16	1,916
54+39	55+82	LT	1,215	347	16	508
54+41	55+82	RT	1,092	311	16	580
<b>SUBTOTALS</b>			<b>5,859</b>	<b>1,438</b>	<b>88</b>	<b>5,660</b>
<b>TOTAL</b>			<b>23,945</b>	<b>4,908</b>	<b>296</b>	<b>26,027</b>

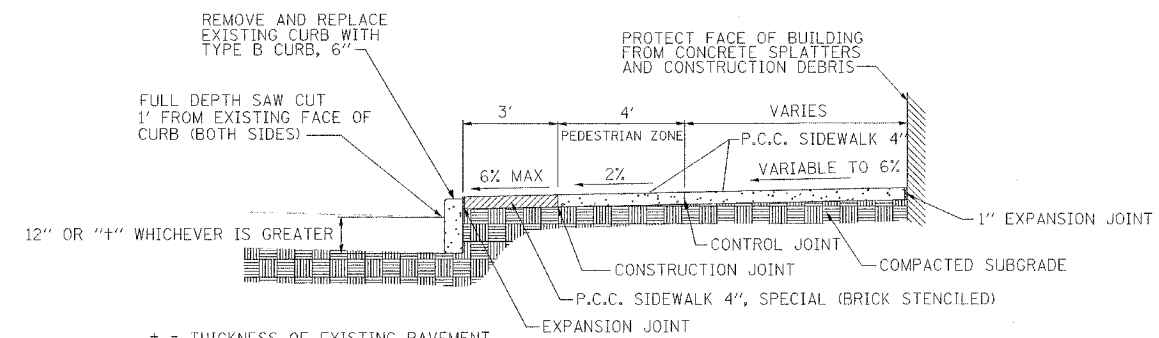
NOTES: SIDEWALK RAMPS ACCESSIBLE TO THE DISABLED ARE REQUIRED.  
SEE PLAN SHEETS FOR LOCATIONS.  
SEE HIGHWAY STANDARD 424001 FOR SIDEWALK RAMP DETAILS.



**PLAN VIEW**  
(NOT TO SCALE)



**SECTION A-A**  
(NOT TO SCALE)



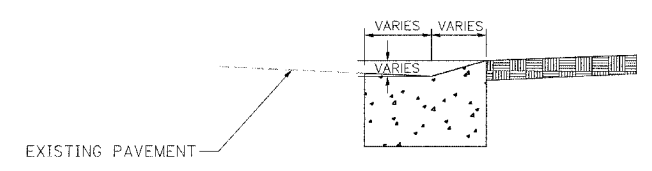
+ = THICKNESS OF EXISTING PAVEMENT

SPACE TRANSVERSE JOINTS AT 6' CENTERS

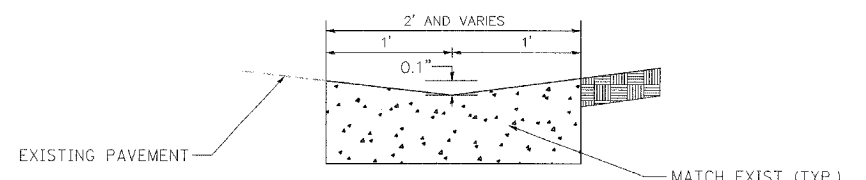
**TYPICAL SIDEWALK SPECIAL DETAIL**  
(NOT TO SCALE)  
STA 21+31 TO STA 28+68  
(FROM GUERSNEY STREET TO SEMINARY STREET)  
STA 52+10 TO STA 55+82  
(FROM SOUTH ALLEY TO NORTH ALLEY)

**CURB SCHEDULE**

STATION	STATION	LT / RT	CURB REM 44000300 (FOOT)	CONC CURB TB 60600605 (FOOT)	CONC CC&G TM 6.06 60608600 (FOOT)	CONC CC&G TM 6.24 60610400 (FOOT)
<b>WEST MAIN STREET</b>						
10+04	13+45	RT	330	381		
10+15	10+32	LT			24	52
10+42	17+00	LT	543	635		
13+75	17+03	RT	326	396		
17+37	20+99	LT	292	335		
17+38	20+98	RT	300	368		
21+29	28+70	RT	570	526		
21+42	28+71	LT	618	610		
<b>SUBTOTAL</b>			<b>2,979</b>	<b>3,251</b>	<b>24</b>	<b>52</b>
<b>CLINTON STREET</b>						
50+22	51+84	LT	138	158		
52+10	53+50	LT	146	138		
52+16	53+74	RT	162	173		
54+39	55+81	LT	129	109		
54+41	55+81	RT	131	94		
<b>SUBTOTAL</b>			<b>706</b>	<b>672</b>	<b>0</b>	<b>0</b>
<b>TOTAL</b>			<b>3,685</b>	<b>3,923</b>	<b>24</b>	<b>52</b>



**SECTION B-B**  
(NOT TO SCALE)



**SECTION C-C**  
(NOT TO SCALE)

**BARRIER CURB TO V-GUTTER TRANSITION DETAIL**  
LUCILLE STREET  
GUERNSEY STREET