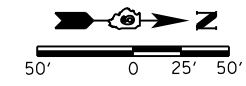
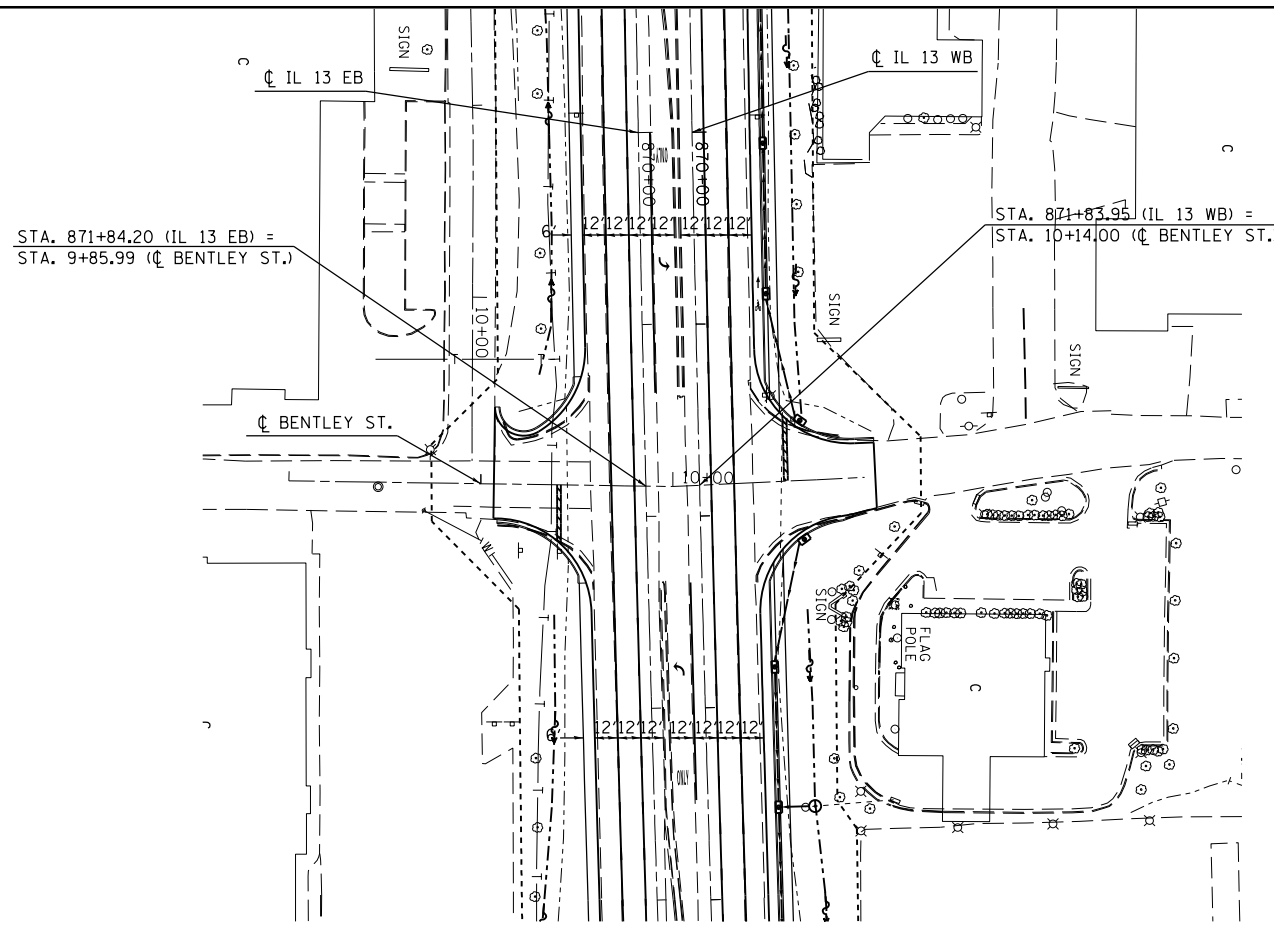
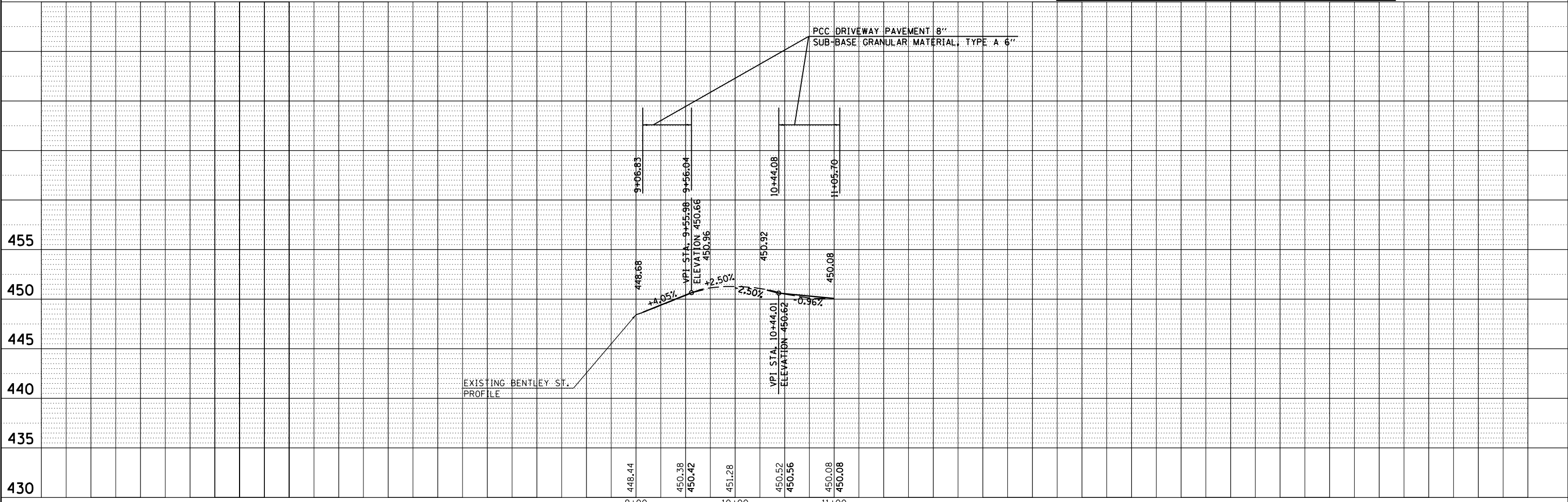


| | | |
|-----------------|-------------------|------|
| PLAN | SURVEYED | DATE |
| NOTE BOOK NO. | PLOTTED | BY |
| FIELD FILE NAME | ALIGNMENT CHECKED | |
| | AS BUILT | |

| | | |
|--------------------|--------------------|------|
| PROFILE | SURVEYED | DATE |
| NOTE BOOK NO. | PLOTTED | BY |
| STRUCTURE NOTATION | GRADES CHECKED | |
| | NOT AT THIS OFFICE | |



BM 23A CUT X ON TOP FLANGE BOLT OF FIRE HYDRANT IN SOUTHWEST QUAD. OF NORTH BENTLEY ST. & DUFOUR ST. INTERSECTION ELEVATION 453.069



| | | | | | | | | | | |
|---|-------------------------------|------------|-----------|---|--|--------------------|-------------------------|------------|--------------|---------------------------|
| FILE NAME = | USER NAME = \$USER\$ | DESIGNED - | REVISED - | STATE OF ILLINOIS DEPARTMENT OF TRANSPORTATION | PLAN-PROFILE BENTLEY STREET | F.A.P. RTE. | SECTION | COUNTY | TOTAL SHEETS | SHEET NO. |
| c:\pwork\pwork\kellykd\0184451\78203-1\ht-plnpr.f.dgn | PLOT SCALE = 100.0000' / 1" = | DRAWN - | REVISED - | | | 331 | (1X-1)R-5,RS-3,N-5,TS-4 | WILLIAMSON | 288 | 61 |
| PLOT DATE = 5/11/2012 | DATE - | CHECKED - | REVISED - | | | CONTRACT NO. 78203 | | | | |
| | | DATE - | REVISED - | | | SCALE: 50 | SHEET NO. 1 OF 1 SHEETS | STA. | TO STA. | ILLINOIS FED. AID PROJECT |