
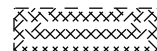




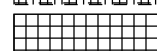

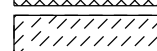
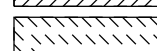

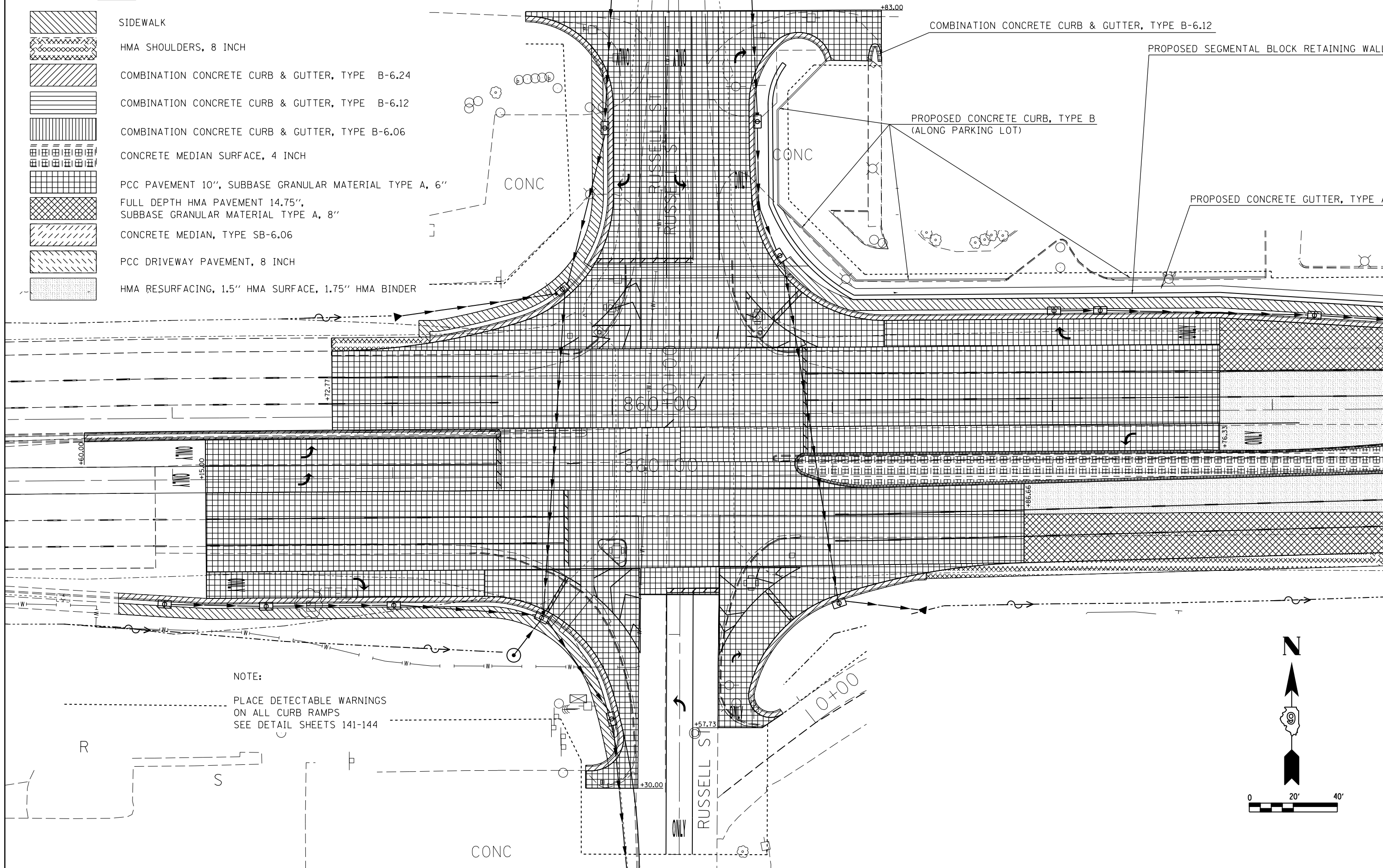


LEGEND

-  SIDEWALK
-  HMA SHOULDERS, 8 INCH
-  COMBINATION CONCRETE CURB & GUTTER, TYPE B-6.24
-  COMBINATION CONCRETE CURB & GUTTER, TYPE B-6.12
-  COMBINATION CONCRETE CURB & GUTTER, TYPE B-6.06
-  CONCRETE MEDIAN SURFACE, 4 INCH
-  PCC PAVEMENT 10", SUBBASE GRANULAR MATERIAL TYPE A, 6"
-  FULL DEPTH HMA PAVEMENT 14.75", SUBBASE GRANULAR MATERIAL TYPE A, 8"
-  CONCRETE MEDIAN, TYPE SB-6.06
-  PCC DRIVEWAY PAVEMENT, 8 INCH
-  HMA RESURFACING, 1.5" HMA SURFACE, 1.75" HMA BINDER



FILE NAME =	USER NAME = \$USER\$	DESIGNED -	REVISED -
et:\pw\work\p\id\k\k\k\k\d0184451\78203-sht-const.dgn		DRAWN -	REVISED -
	PLOT SCALE = 40.0000' / in.	CHECKED -	REVISED -
	PLOT DATE = 5/11/2012	DATE -	REVISED -

STATE OF ILLINOIS
DEPARTMENT OF TRANSPORTATION

PROPOSED CONSTRUCTION

SCALE: SHEET NO. OF SHEETS STA. TO STA.

F.A.P. RTE.	SECTION	COUNTY	TOTAL SHEETS	SHEET NO.
331	(1X-1)R-5,RS-3,N-5,TS-4	WILLIAMSON	288	82
CONTRACT NO. 78203				
ILLINOIS FED. AID PROJECT				