




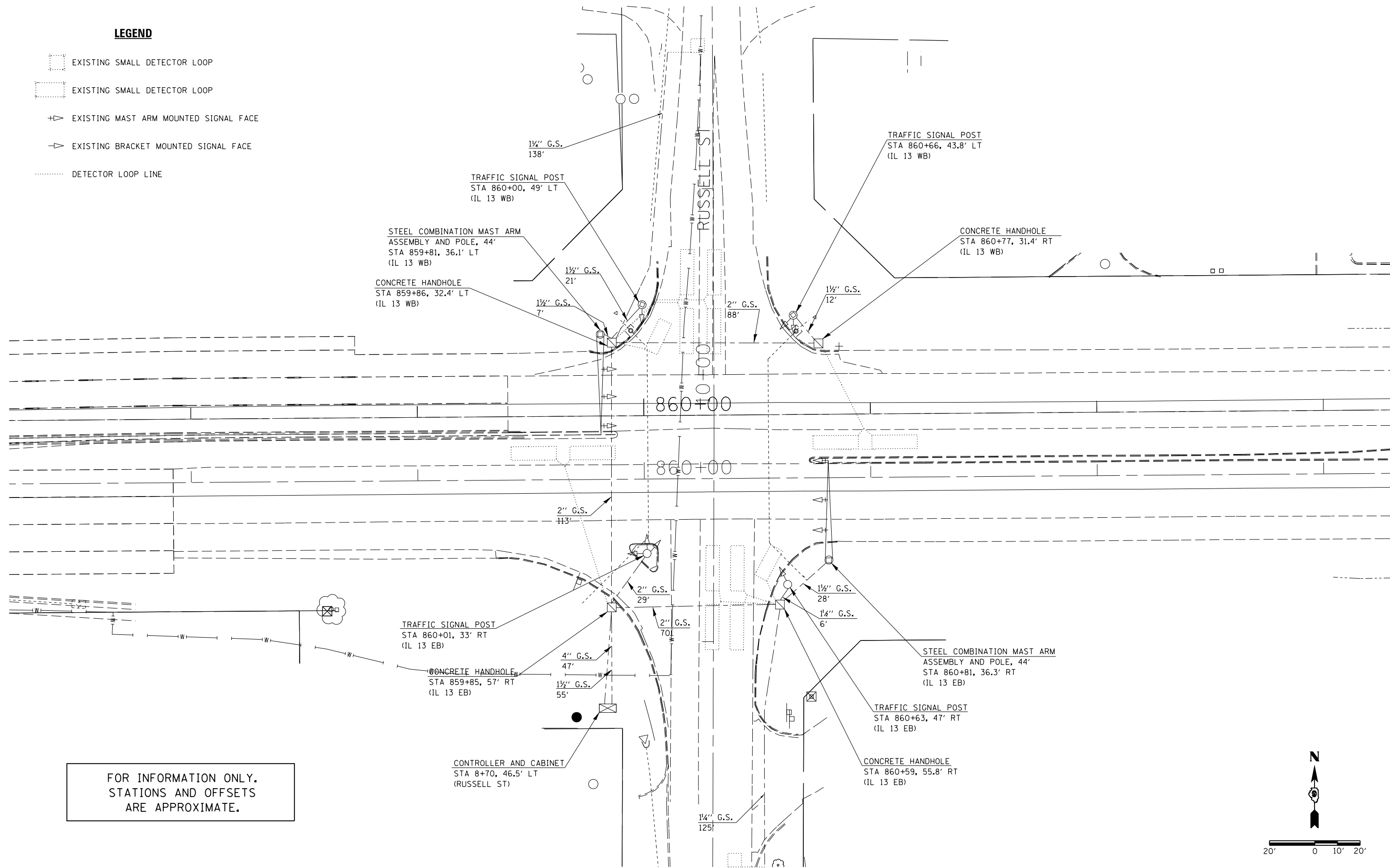
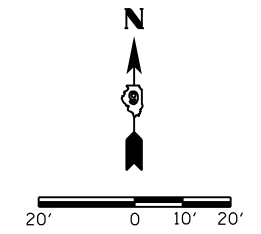


**LEGEND**

-  EXISTING SMALL DETECTOR LOOP
-  EXISTING SMALL DETECTOR LOOP
-  EXISTING MAST ARM MOUNTED SIGNAL FACE
-  EXISTING BRACKET MOUNTED SIGNAL FACE
-  DETECTOR LOOP LINE



FOR INFORMATION ONLY.  
STATIONS AND OFFSETS  
ARE APPROXIMATE.



FILE NAME =	USER NAME = \$USER\$	DESIGNED -	REVISED -	<b>STATE OF ILLINOIS DEPARTMENT OF TRANSPORTATION</b>	<b>EXISTING TRAFFIC SIGNALS IL 13 /RUSSELL ST.</b>				F.A. RTE.	SECTION	COUNTY	TOTAL SHEETS	SHEET NO.
et:\pw\work\p\dot\kellaykd\0184451\78203-sht-tsig.dgn		DRAWN -	REVISED -		331	(1X-1)R-5,RS-3,N-5,TS-4	WILLIAMSON	288	132				
PLOT SCALE = 40.0000' / in.		CHECKED -	REVISED -		CONTRACT NO. 78203								
PLOT DATE = 5/11/2012		DATE -	REVISED -		ILLINOIS FED. AID PROJECT								
					SCALE:	SHEET NO.	OF SHEETS	STA.	TO STA.				