




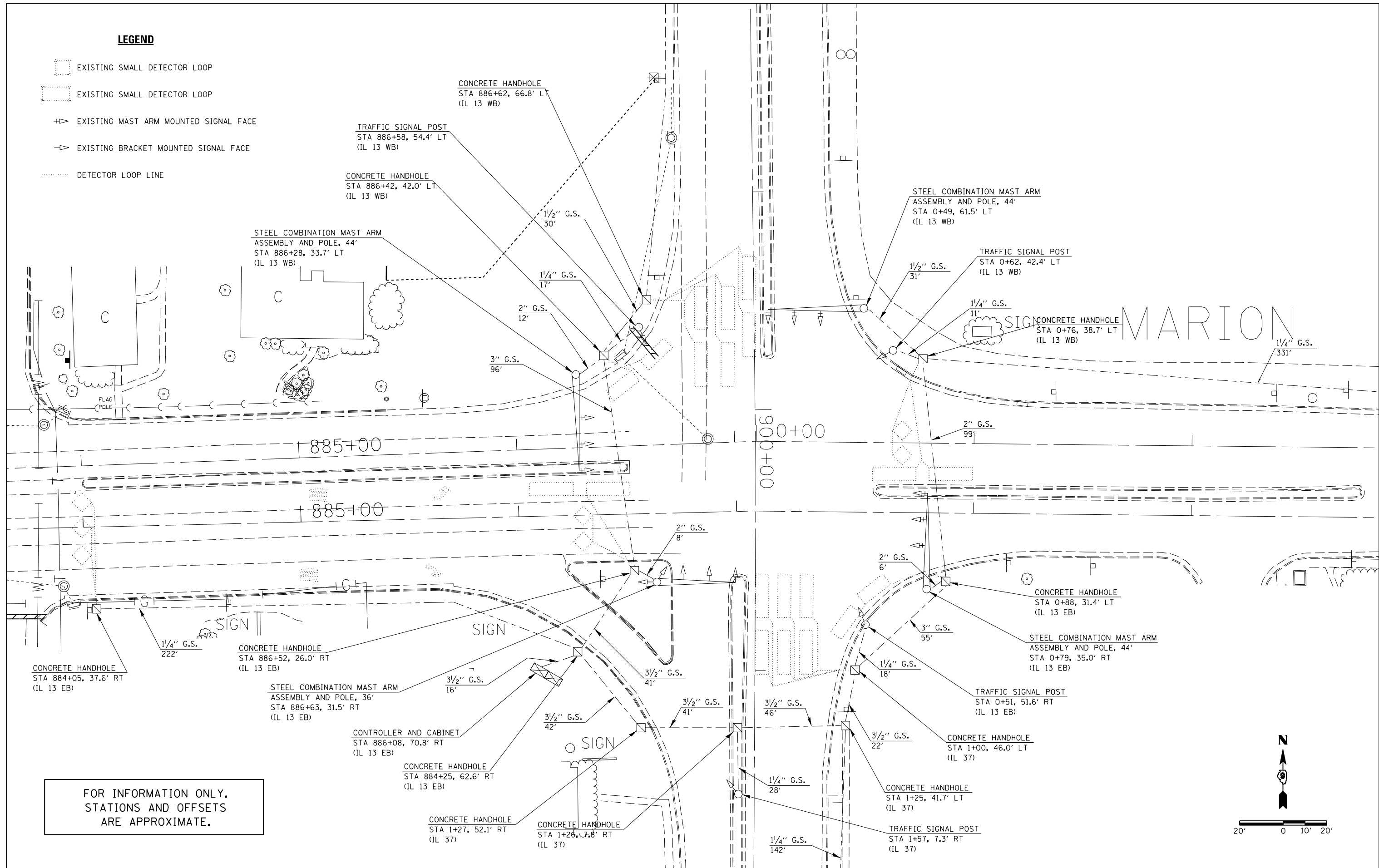
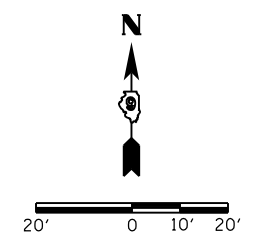


LEGEND

-  EXISTING SMALL DETECTOR LOOP
-  EXISTING SMALL DETECTOR LOOP
-  EXISTING MAST ARM MOUNTED SIGNAL FACE
-  EXISTING BRACKET MOUNTED SIGNAL FACE
-  DETECTOR LOOP LINE



FOR INFORMATION ONLY.
STATIONS AND OFFSETS
ARE APPROXIMATE.



FILE NAME =	USER NAME = \$USER\$	DESIGNED -	REVISED -	STATE OF ILLINOIS DEPARTMENT OF TRANSPORTATION	EXISTING TRAFFIC SIGNALS IL 13 /IL 37			F.A. RTE.	SECTION	COUNTY	TOTAL SHEETS	SHEET NO.
et:\pwork\pwork\kellaykd\0184451\78203-sht-tsigs.dgn		DRAWN -	REVISED -					331	(1X-1)R-5,RS-3,N-5,TS-4	WILLIAMSON	288	136
PLOT SCALE = 40.0000' / in.		CHECKED -	REVISED -					CONTRACT NO. 78203				
PLOT DATE = 5/11/2012		DATE -	REVISED -					ILLINOIS FED. AID PROJECT				
				SCALE:	SHEET NO.	OF SHEETS	STA.	TO STA.				