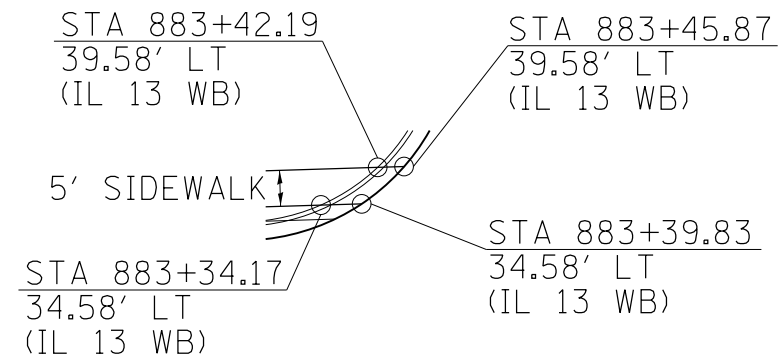
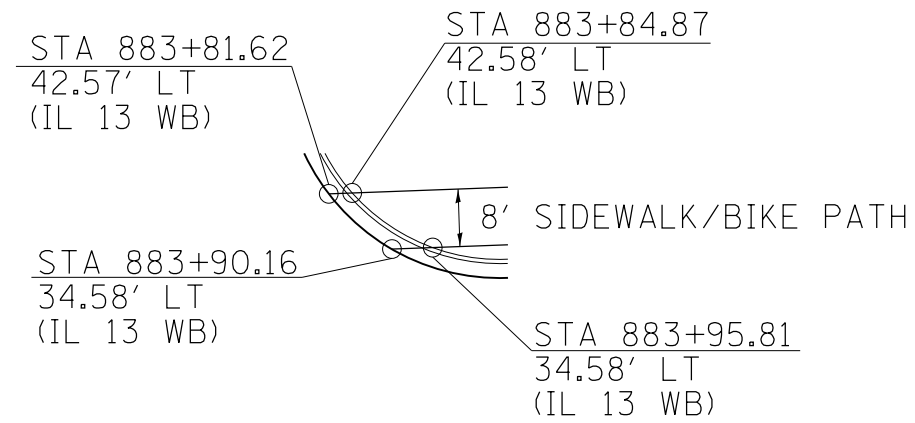


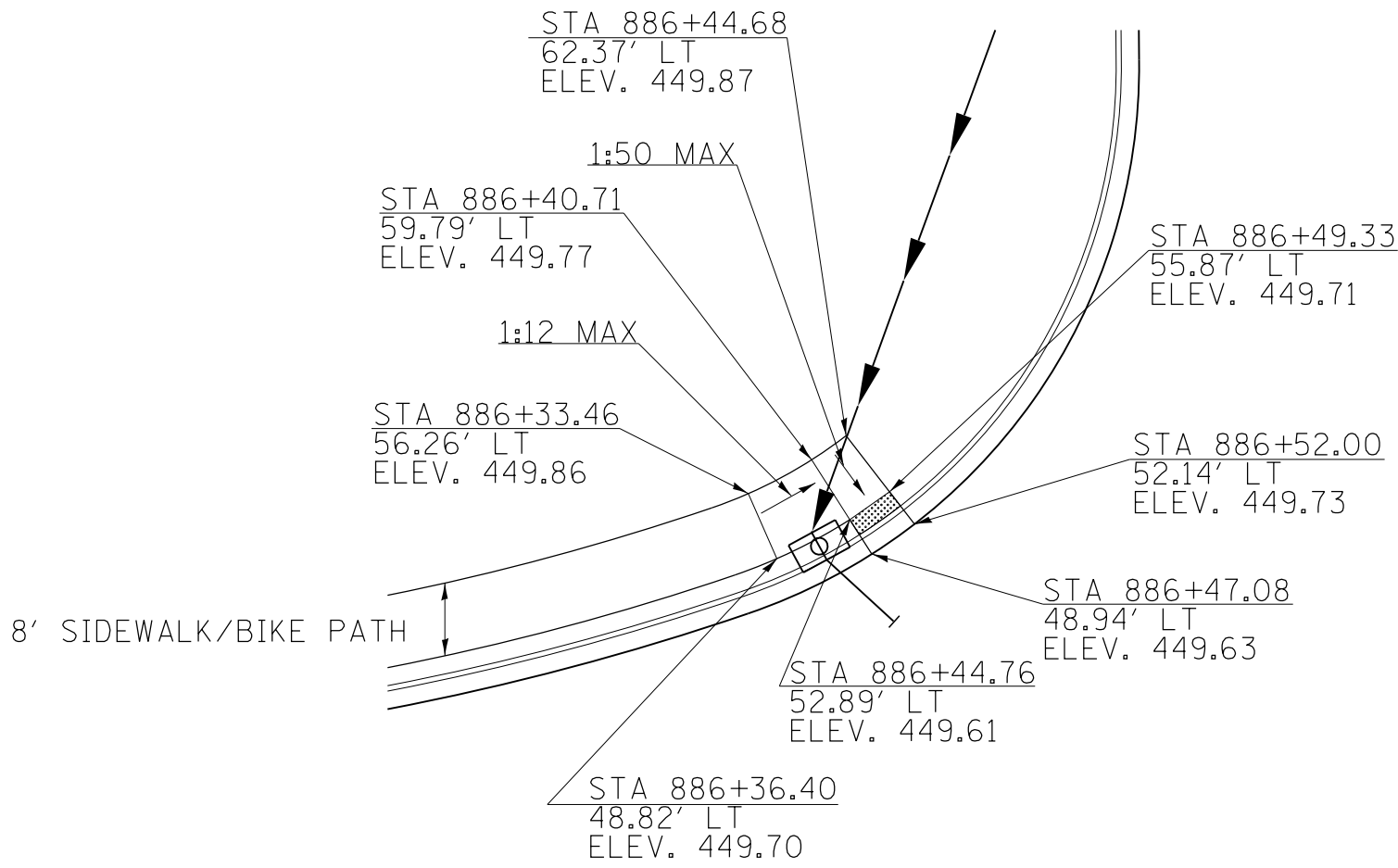
NORTHWEST QUADRANT OF JOHNSON ST.



NORTHEAST QUADRANT OF JOHNSON ST.



NORTHWEST QUADRANT OF IL 37



FILE NAME = c:\pw\work\p\dot\k\elleykd\0184451\78203-shr-const.dgn	USER NAME = \$USER\$	DESIGNED -	REVISED -	STATE OF ILLINOIS DEPARTMENT OF TRANSPORTATION	SIDEWALK DETAILS				F.A.P. RTE.	SECTION	COUNTY	TOTAL SHEETS	SHEET NO.
		DRAWN -	REVISED -						331	(IX-1)R-5,RS-3,N-5,TS-4	WILLIAMSON	288	144
	PLOT SCALE = 40.0000' / in.	CHECKED -	REVISED -						CONTRACT NO. 78203				
	PLOT DATE = 5/11/2012	DATE -	REVISED -		SCALE:	SHEET NO.	OF	SHEETS	STA.	TO STA.	ILLINOIS FED. AID PROJECT		