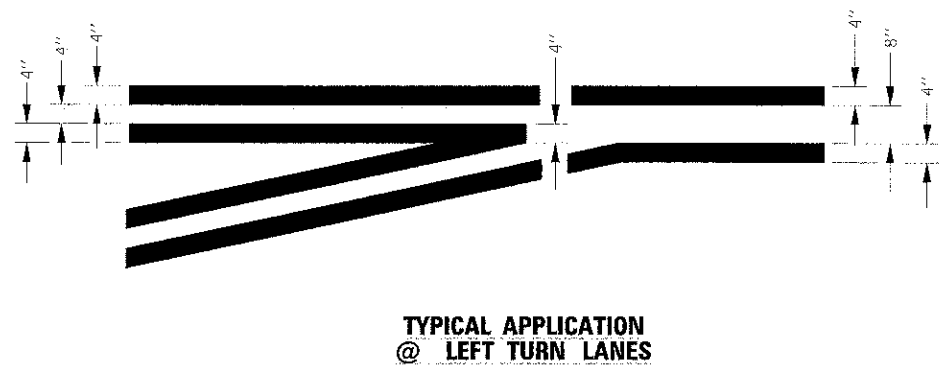
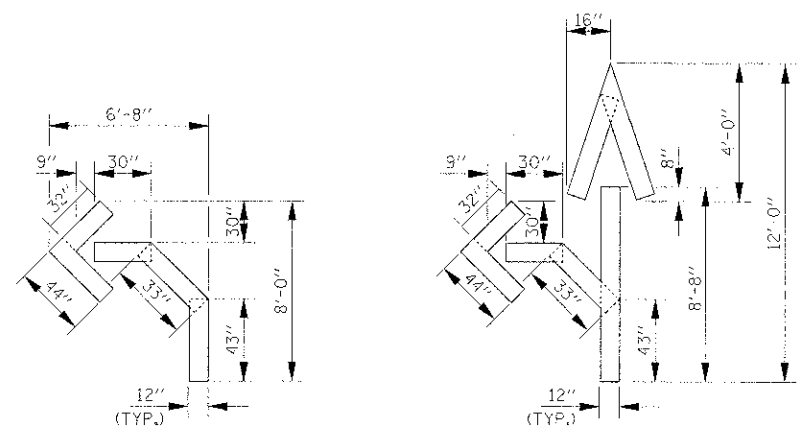
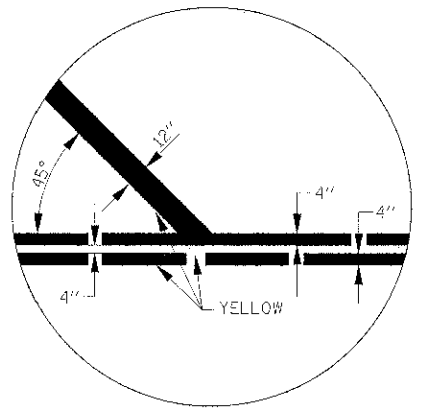
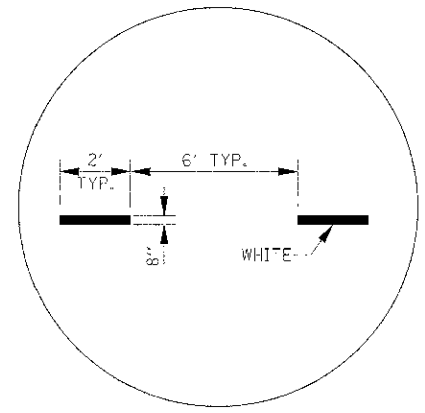


PLAN	DATE
REVISIONS	
BY	
CHECKED	
DATE	
NO.	

PROFILE	DATE
BY	
CHECKED	
DATE	
NO.	



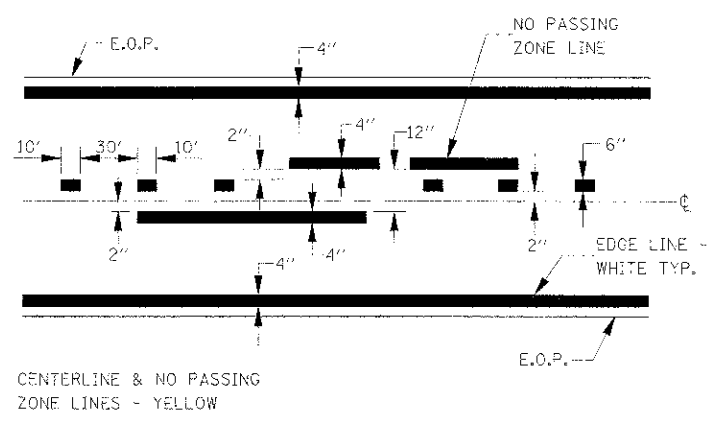
**TYPICAL APPLICATION
@ LEFT TURN LANES**



QUANTITY
12" LINE = 16 LIN. FT.
OR 4" LINE = 48 LIN. FT.

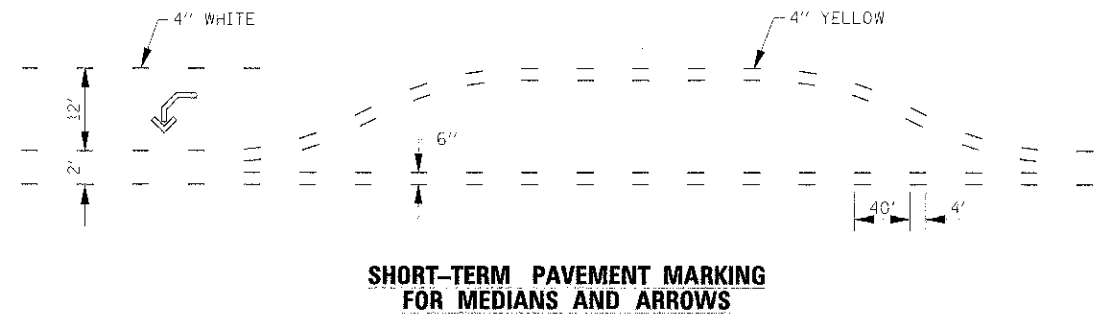
QUANTITY
12" LINE = 29 LIN. FT.
OR 4" LINE = 87 LIN. FT.

**SHORT-TERM PAVMENT MARKING
FOR MEDIANS AND ARROWS**

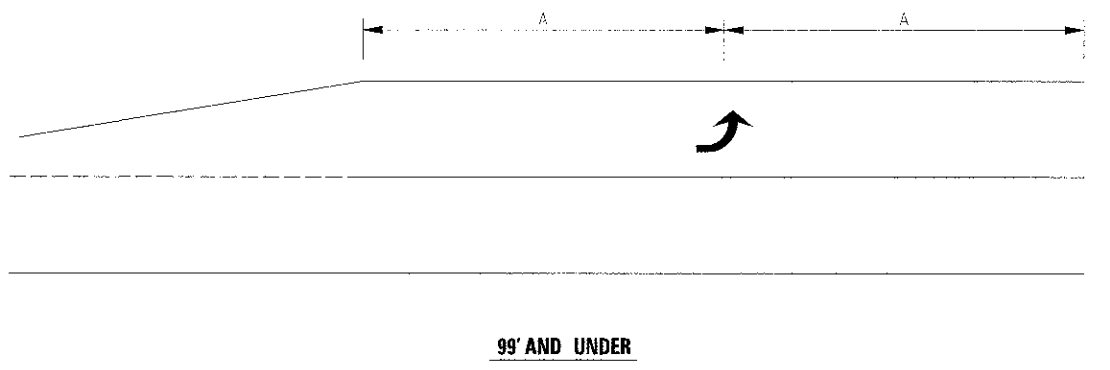


CENTERLINE & NO PASSING
ZONE LINES - YELLOW

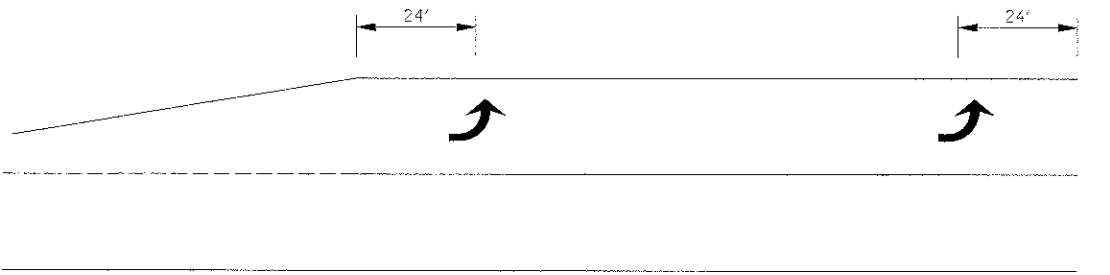
PAVEMENT MARKING



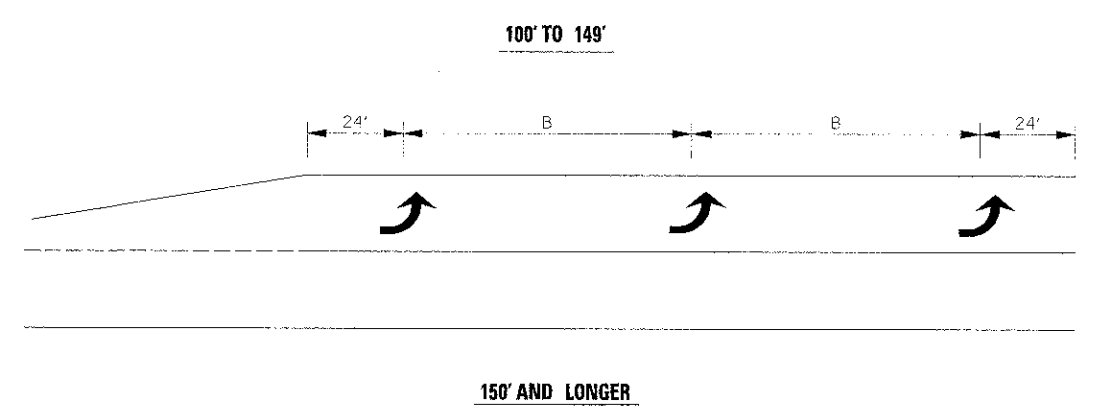
**SHORT-TERM PAVEMENT MARKING
FOR MEDIANS AND ARROWS**



99' AND UNDER



100' TO 149'



150' AND LONGER

**TYPICAL PLACEMENT OF ARROWS
IN TURN LANES**



USER NAME = mfe@hr	DESIGNED = JMR	REVISED =
PROJECT SCALE = 1/8"=1'-0"	CHECKED = JS	REVISED =
PLOT DATE = 5/21/2012	DATE = 4/30/12	REVISED =
FILE NAME = 200_detailed.dgn		REVISED =

VILLAGE OF OSWEGO

**MISCELLANEOUS DETAILS
(SHEET 2 OF 2)**

SCALE:	SHEET NO.	OF	SHEETS	STA.	TO	STA.
--------	-----------	----	--------	------	----	------

F.A.U. RTE. 3792	SECTION 11-00043-00-RS	COUNTY KENDALL	TOTAL SHEETS 9	SHEET NO. 9
CONTRACT NO. 07506				