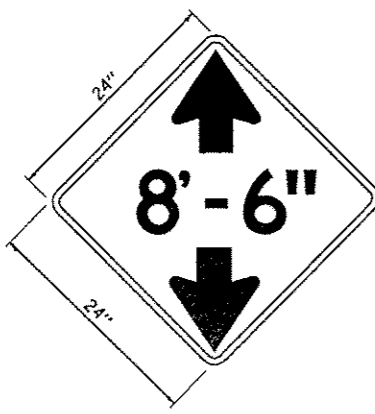
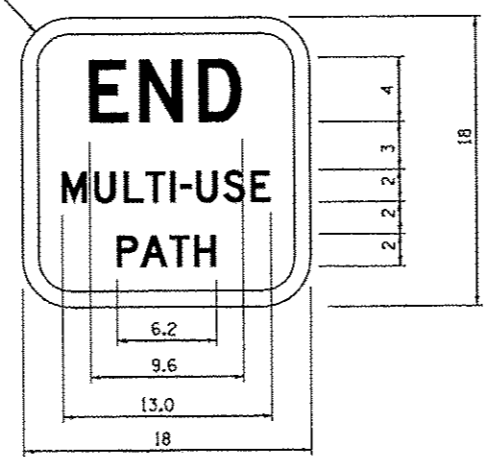


6" BLACK LETTERS ON
FLUORESCENT YELLOW BACKGROUND

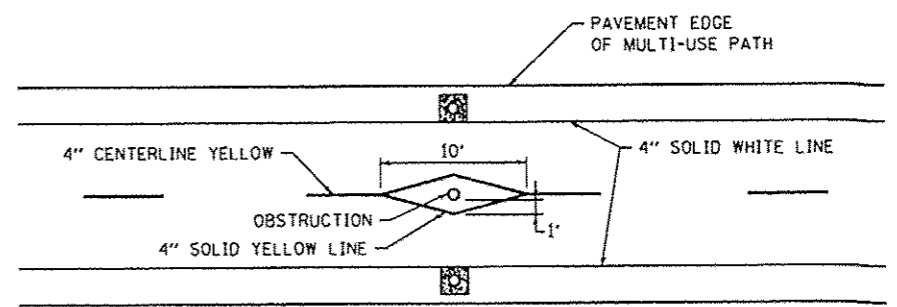


W12-SPECIAL DETAIL
(NOT TO SCALE)

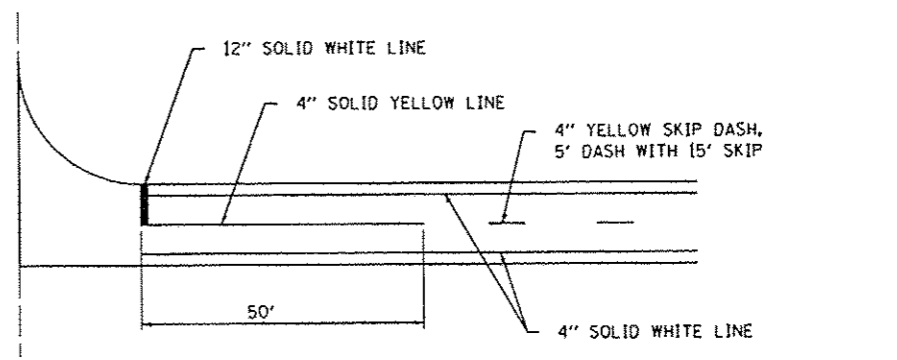
3" RADIUS (TYP)
BLACK LETTERS ON
WHITE BACKGROUND
(ALL DIMENSIONS IN INCHES)



END MUP-SPECIAL DETAIL
(NOT TO SCALE)



DETAIL 'A'
(NOT TO SCALE)



DETAIL 'B'
(NOT TO SCALE)

FILE NAME * D829873-sh1-pmk.dgn	USER NAME * randy	DESIGNED -	REVISED -	STATE OF ILLINOIS DEPARTMENT OF TRANSPORTATION	PAVMENT MARKING & SIGNING PLAN			F.A. RTE.	SECTION	COUNTY	TOTAL SHEETS	SHEET NO.
	PLOT TIME * 1:46:34 PM	DRAWN -	REVISED -		SCALE: 1"=50'	SHEET NO. 2 OF 2 SHEETS	STA. 36+00 TO STA. 47+00	10-00006-01-B1	MADISON	33	18	
	PLOT SCALE * 100.0000 / IN.	CHECKED -	REVISED -					MORRIS TRAIL				CONTRACT NO. 97499
	PLOT DATE * 5/30/2012	DATE -	REVISED -									ILLINOIS FED. AID PROJECT