

STATE OF ILLINOIS
DEPARTMENT OF TRANSPORTATION
DIVISION OF HIGHWAYS

PLANS FOR PROPOSED
LOCAL AGENCY PROJECT

SAFE ROUTES TO SCHOOL
VARIOUS SIDEWALK IMPROVEMENTS
SECTION 12-00135-00-SW

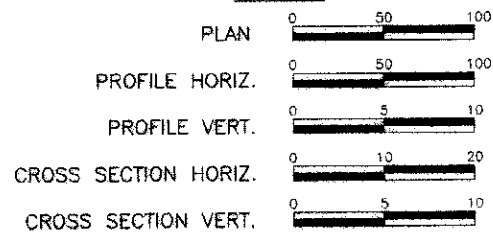
PROJECT NO. SRTS-4009(182)
CITY OF MOUNT VERNON, ILLINOIS
JEFFERSON COUNTY
JOB NO. C-99-551-12

F.A.U. ROUTE	SECTION	COUNTY	TOTAL SHEETS	SHEET NUMBER
N/A	12-00135-00-SW	JEFFERSON	32	1
		ILLINOIS	CONTRACT 99495	

INDEX OF SHEETS

- COVER SHEET
- SUMMARY OF QUANTITIES, GENERAL NOTES & SCHEDULES
- 4. TYPICAL SECTIONS & DETAILS
- 10. SIDEWALK PLAN & PROFILES
- 32. CROSS SECTIONS

SCALES:



APPLICABLE HIGHWAY STANDARDS

424001-06	606001-04
424016	701501-06
424026	701801-05
602301-03	701901-02
602306-03	720001-01
604006-04	720011-01
604036-02	729001-01

ELECTRIC & GAS

Ameren IP
2610 Broadway St.
Mount Vernon, IL 62864
1-618-360-7822

TELEPHONE

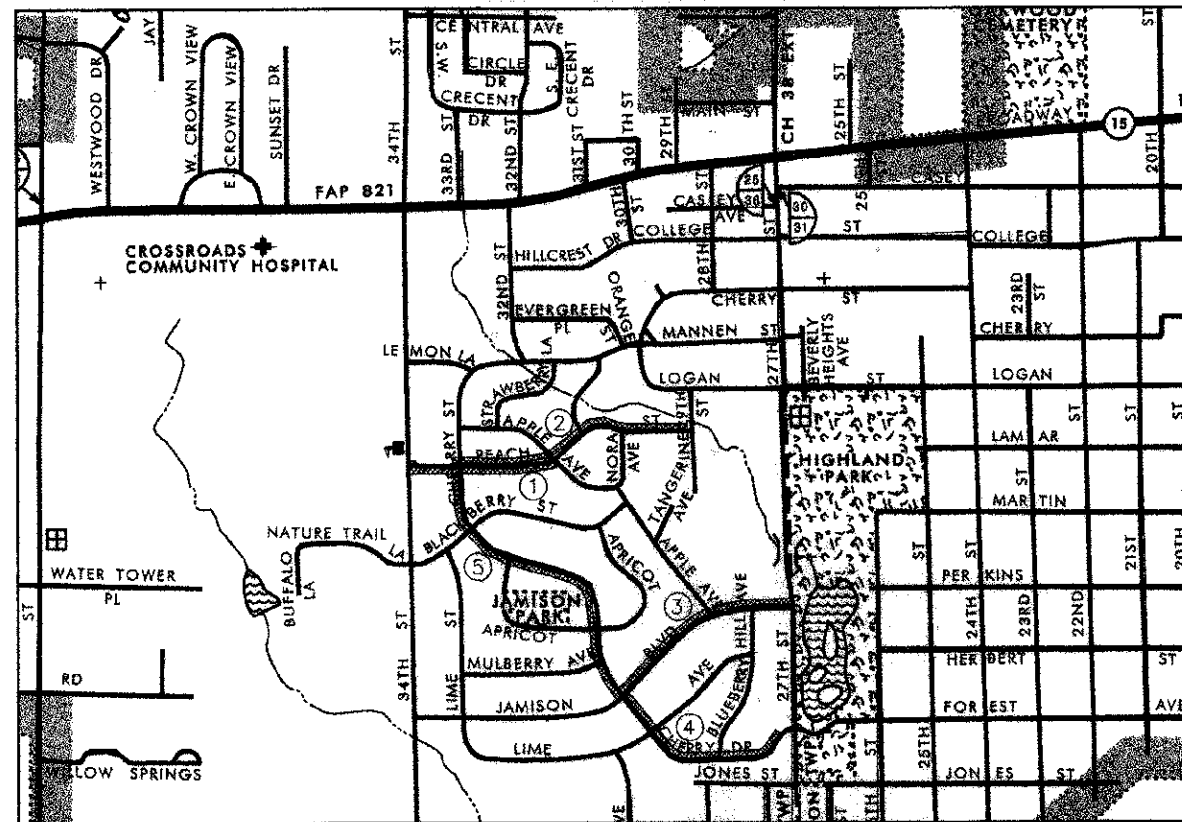
AT&T
3817 Broadway St.
Mount Vernon, IL 62864
1-618-244-5487

CABLE

Charter Communications
5111 Northeast Lake Terrace
Mount Vernon, IL 62864
1-618-242-5684

WATER & SANITARY

City of Mount Vernon
1100 Main Street
Mount Vernon, IL 62864
1-618-242-5000



LOCATION MAP
NOT TO SCALE

- [Hatched Area] = IMPROVEMENT AREA/ACCESSIBLE ROUTE
 - ① = PEACH STREET (RT.) - STA. 1+23 TO STA. 10+27 (904 FT./904 FT.)
 - ② = PEACH STREET (LT.) - STA. 30+21 TO STA. 46+50 (1,629 FT./1,565 FT.)
 - ③ = JAMISON BLVD. - STA. 100+20 TO STA. 114+41 (1,421 FT./1,393 FT.)
 - ④ = CHERRY DRIVE (RT.) - STA. 50+47 TO STA. 65+26 (1,479 FT./1,454 FT.)
 - ⑤ = CHERRY DRIVE (LT.) - STA. 266+40 TO STA. 287+63 (2,123 FT./1,998 FT.)
- TOTAL GROSS LENGTH = 7,556 FT. = 1.431 MI.
 TOTAL NET LENGTH = 7,314 FT. = 1.385 MI.



LOCATION OF PROJECT INDICATED THUS: [Symbol]

STATE OF ILLINOIS
DEPARTMENT OF TRANSPORTATION

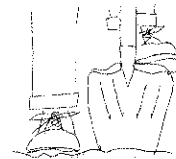
APPROVED: 6/6/2012 DATE
Mary Jane Chesley
 MAYOR, CITY OF MOUNT VERNON

PASSED: 6/11/2012 DATE
Dennis W. Hillman
 DISTRICT NINE ENGINEER OF LOCAL ROADS & STREETS

RELEASING FOR BID
 BASED ON LIMITED REVIEW: 6/11/2012 DATE
Omey Osman
 DEPUTY DIRECTOR OF HIGHWAYS, REGION FIVE ENGINEER

PRINTED BY AUTHORITY OF THE STATE OF ILLINOIS

HOLD IT! CALL BEFORE YOU DIG!
Phone J.U.L.I.E.



The owner would like to remind you that underground utility facilities can be damaged by shovel blades or other digging equipment. You can prevent damage or possible personal danger by phoning 800/892-0123 at least 48 hours before you dig. That's the toll-free number for "J.U.L.I.E.", which stands for Joint Utilities Location Information for Excavators.

If there are any pipes, cables, lines or mains in the excavation area, utility personnel will be out to mark the facilities so you can work around them.

Toll Free 800/892-0123



Mark A. Ruzicki
 Mark A. Ruzicki
 June 6, 2012
 Date of Signing
 November 30, 2013
 Date of License Expiration



RHUTASEL and ASSOCIATES, INC.

CONSULTING ENGINEERS • LAND SURVEYORS

CORPORATE OFFICE
4 INDUSTRIAL DRIVE
FREEBURG, ILLINOIS 62243
(918) 539-3170

REGIONAL OFFICE
201 SOUTH LOGAN STREET
CENTRALIA, ILLINOIS 62801
(618) 532-1992

PREPARED BY: