

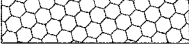
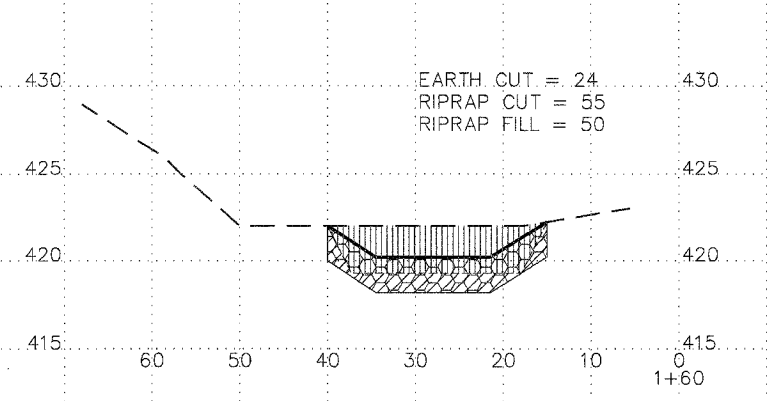
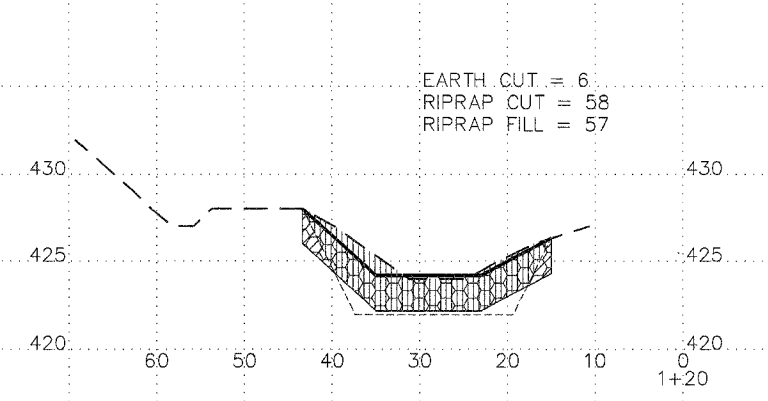
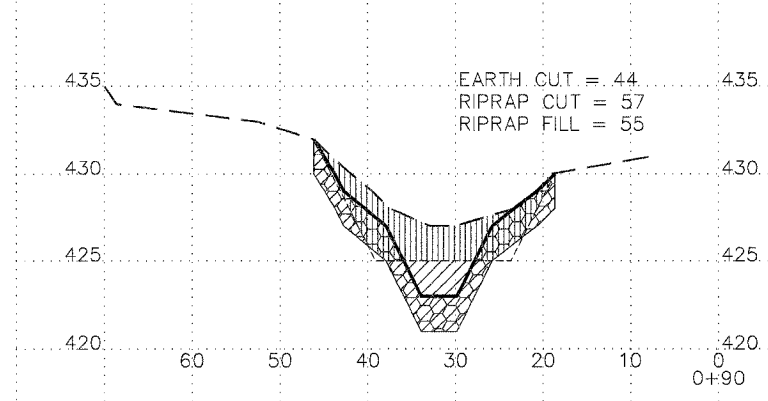
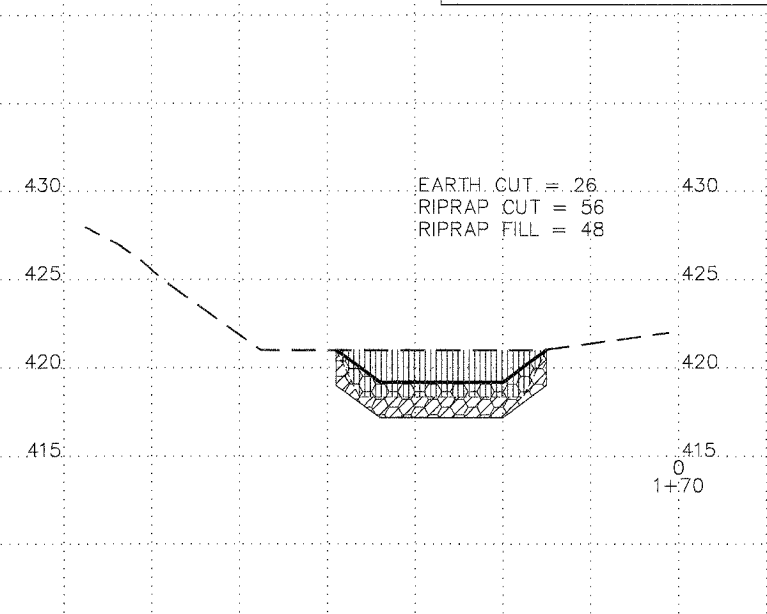
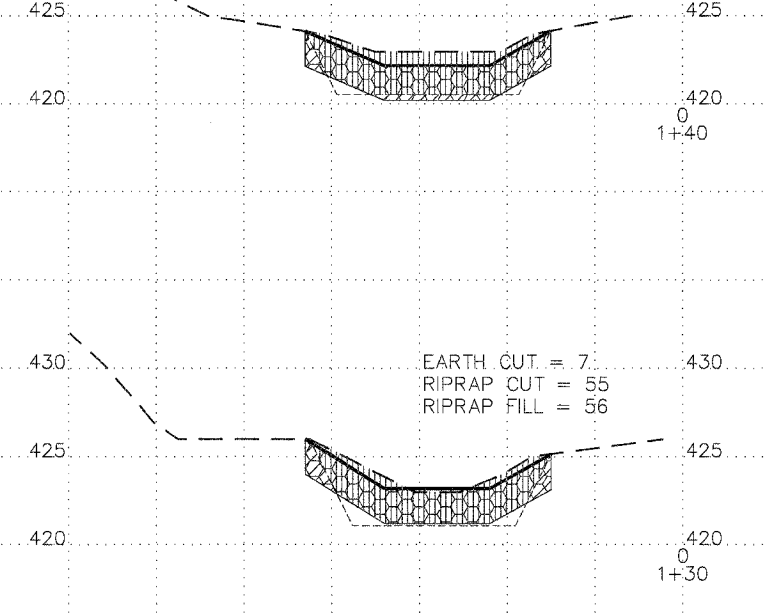
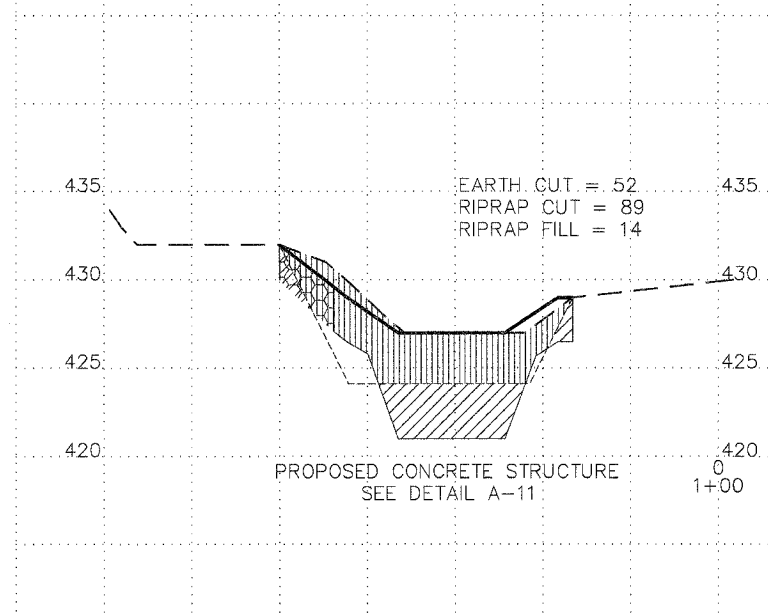
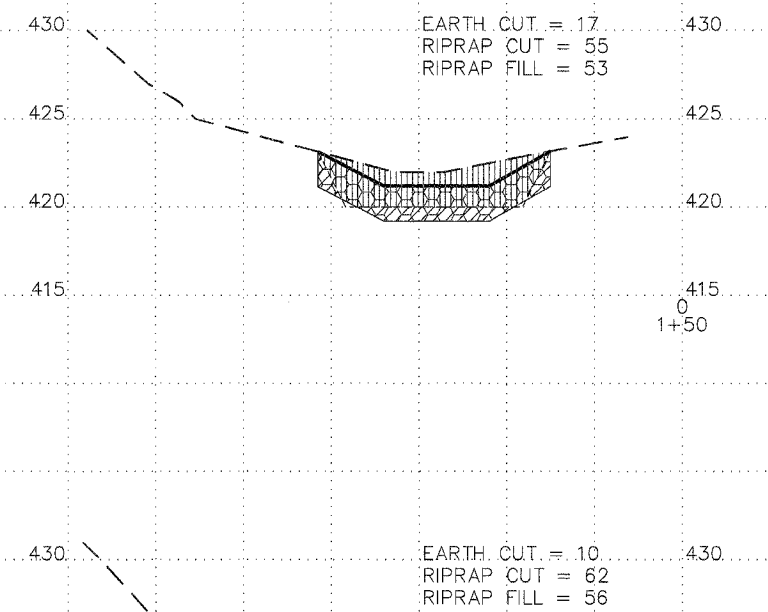
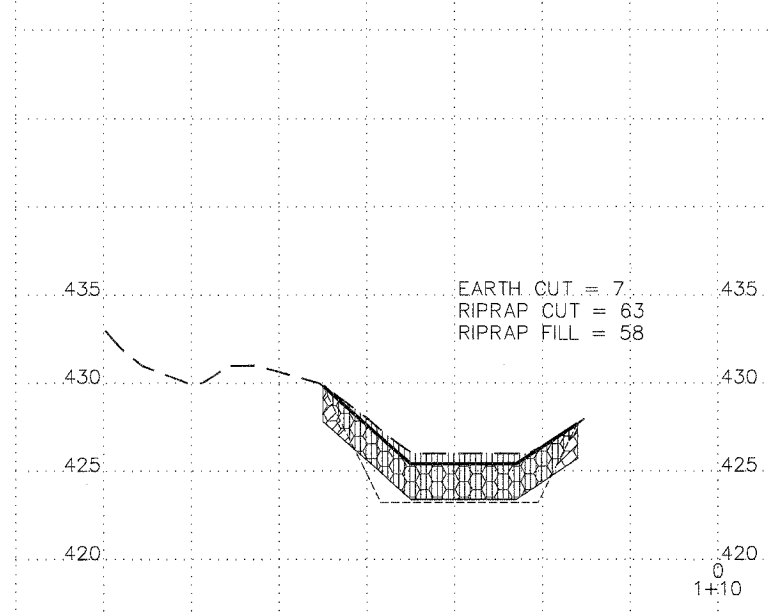


WILLIAMSON COUNTY AIRPORT
 REMEDIAL RECLAMATION PROJECT
 AML-GWmE-0514
 WILLIAMSON COUNTY

LEGEND

- EXISTING CONTOUR
- PROPOSED CONTOUR
- - - - - EXISTING BOTTOM OF RIPRAP
- PROPOSED BOTTOM OF RIPRAP
-  EARTH CUT (AREA IN SQ. FT.)
-  RIPRAP CUT (AREA IN SQ. FT.)
-  RIPRAP FILL (AREA IN SQ. FT.)



Horizontal Scale 10
 Vertical Scale 5