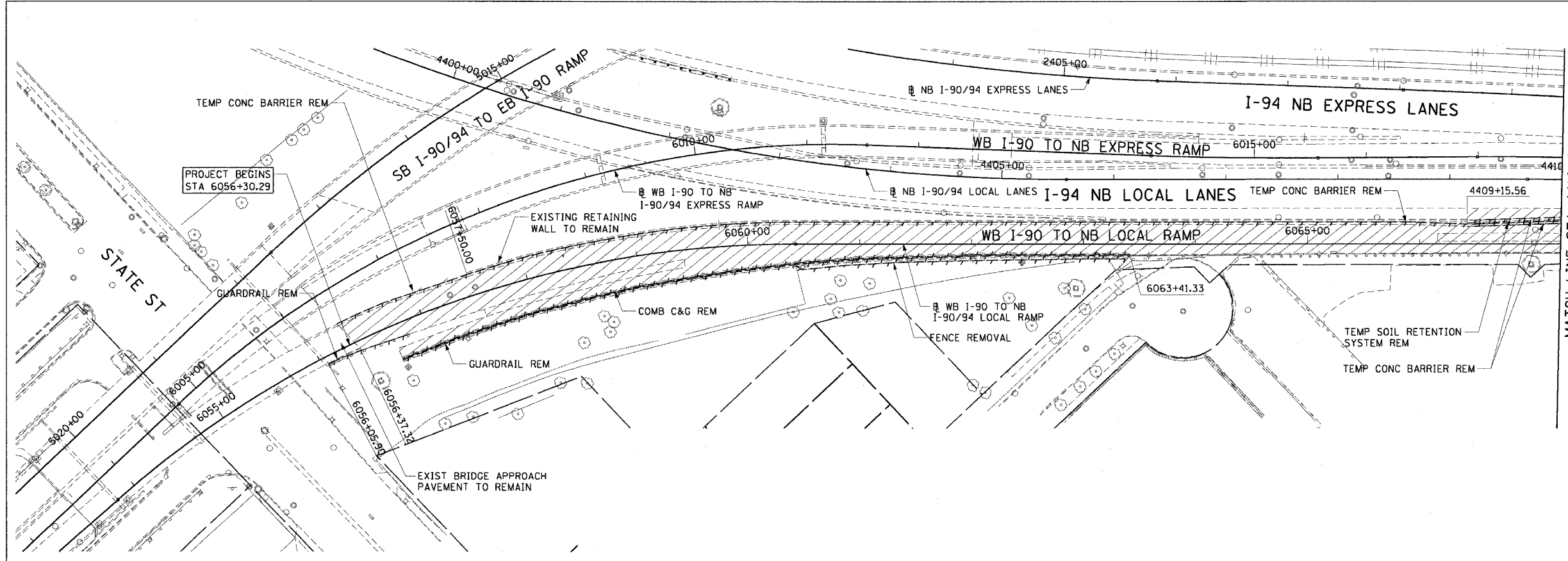


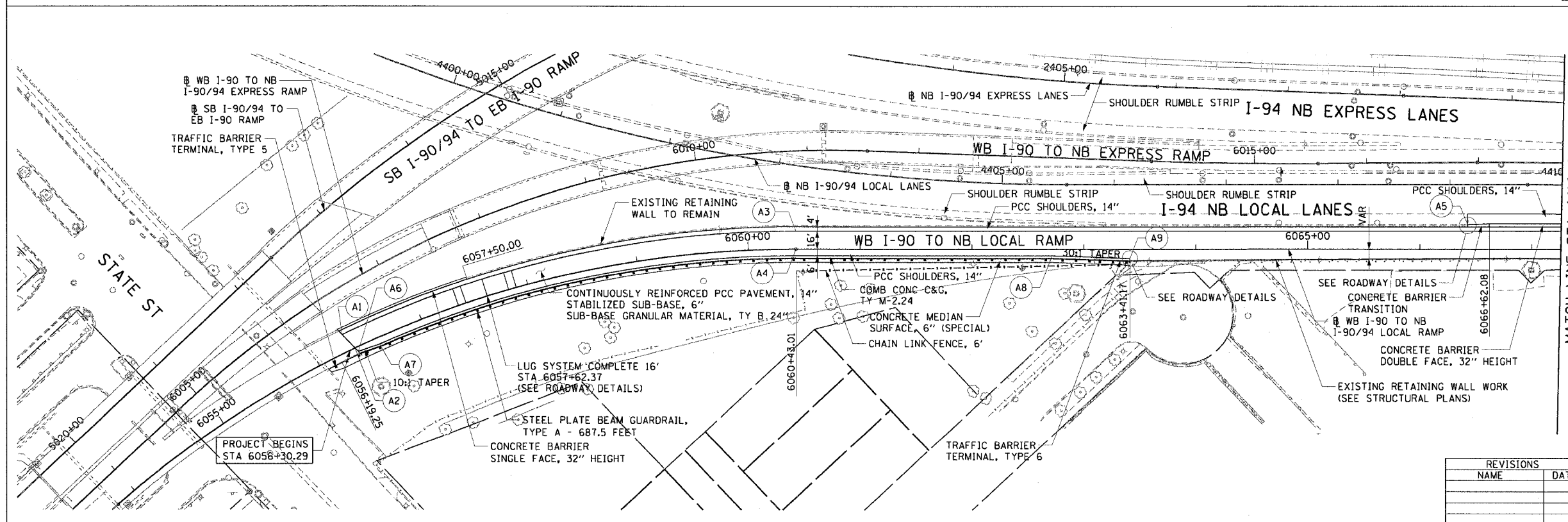
F.A.I. RTE.	SECTION	COUNTY	TOTAL SHEETS	SHEET NO.
90/94	*	COOK	312	35
STA. 6056+30.29 TO STA. 4410+00				
FED. ROAD DIST. NO. 1 ILLINOIS FED. AID PROJECT				
60A62 • (1919.15, 2021-922 PT1 & PT2) R-1				



LEGEND:

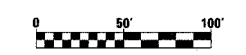
	PAVEMENT REMOVAL
	PAVED SHOULDER REMOVAL
	LINEAR REMOVALS
	TEMPORARY FENCE

EXISTING CONDITIONS AND REMOVAL
PROPOSED IMPROVEMENTS



- NOTES:
- SEE ROADWAY DETAILS FOR CONCRETE BARRIER WALL TRANSITIONS.
 - SEE ALIGNMENT PLANS FOR CURVE DATA.
 - SHOULDER RUMBLE STRIPS SHALL BE CONSTRUCTED IN THE PROPOSED AND EXISTING SHOULDERS OF THE LOCAL AND EXPRESS LANES ACCORDING TO IDOT STANDARD 642001. THE SHOULDER RUMBLE STRIPS SHALL EXTEND BEYOND THE ROADWAY LIMITS TO THE SOUTH TO STATION 2367+00.

PT.	STATION	OFFSET	LOC
A1	6056+30.29	16.00' LT	EOP
A2	6056+35.37	0.00'	EOP
A3	6060+42.70	16.00' LT	EOP
A4	6060+42.70	0.00'	EOP
A5	6066+42.70	22.02' LT	EOS
A6	6056+36.67	4.00' RT	EOS
A7	6056+56.77	6.00' RT	EOS
A8	6062+71.62	6.00' RT	EOS
A9	6063+41.17	8.32' RT	EOS



REVISIONS	
NAME	DATE

RDY-1

ILLINOIS DEPARTMENT OF TRANSPORTATION
F.A.I. 90/94 (DAN RYAN EXPRESSWAY)
63RD STREET TO GARFIELD BLVD (NB LOCAL LANES)

EXISTING AND PROPOSED ROADWAY PLANS

SCALE: 1"=50'
DATE: June 9, 2006

DRAWN BY: PHP
CHECKED BY: NJH

CTE | AECOM

F:\P\4068\CONV\NB-CRPS-1B & 19\SP\CONV\18AN\Roadway_Plan\PIB\0212.dwg 9/15/2006 AM