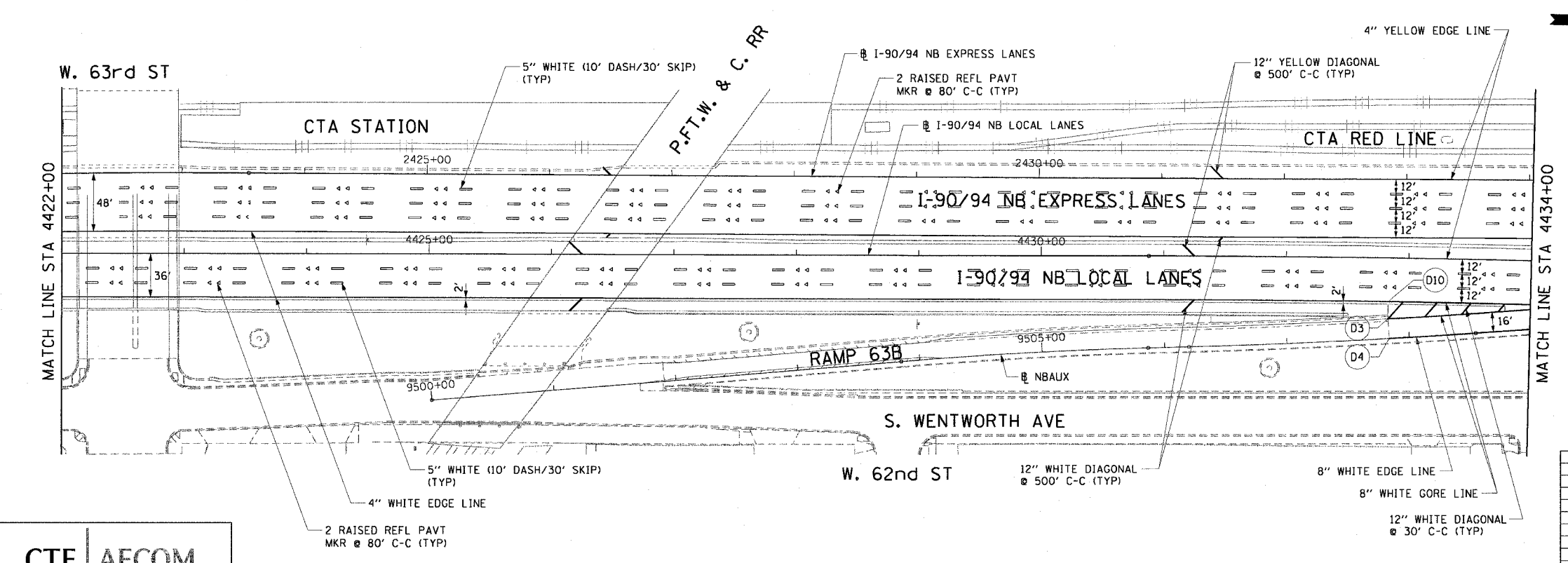
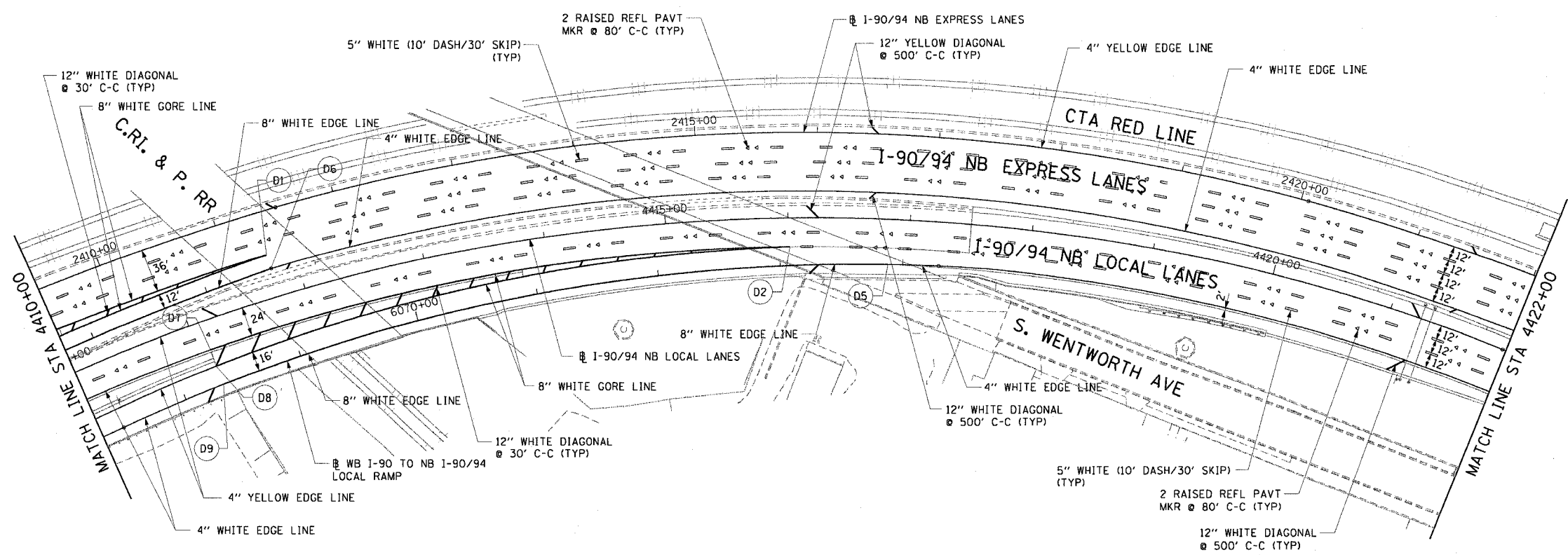
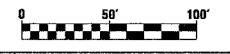


F.A.I. RTE.	SECTION	COUNTY	TOTAL SHEETS	SHEET NO.
90/94	*	COOK	312	115
STA. 4410+00		TO STA. 4434+00		
FED. ROAD DIST. NO. 1 ILLINOIS FED. AID PROJECT				
60A62 • (1919.15, 2021-922 PT1 & PT2) R-1				



- NOTES:
1. ALL PAVEMENT MARKINGS SHALL BE POLYUREA.
 2. THE PAVEMENT MARKINGS SHALL MATCH THOSE OF CONTRACT 62837 AT RAMP 63B.
 3. FOR PAVEMENT MARKING DETAILS, SEE DISTRICT 1 STANDARDS TC-12 AND TC-13.

PT.	STATION	OFFSET
D1	2411+32.73	36.00' RT
D2	4416+01.33	24.00' RT
D3	9507+83.45	16.00' LT
D4	9507+83.45	0.00'
D5	4416+83.12	38.00' RT
D6	2411+32.95	48.00' RT
D7	4411+10.38	24.00' RT
D8	6068+32.80	16.00' LT
D9	6068+32.80	0.00'
D10	4432+83.86	36.00' RT



REVISIONS	
NAME	DATE

ILLINOIS DEPARTMENT OF TRANSPORTATION
 F.A.I. 90/94 (DAN RYAN EXPRESSWAY)
 63RD STREET TO GARFIELD BLVD (NB LOCAL LANES)
PROPOSED PAVEMENT MARKING PLANS
 SCALE: 1"=50'
 DATE: June 9, 2006
 DRAWN BY: PHP
 CHECKED BY: NJH

CTE | AECOM

PM-4
 9/24/30 AM
 6/5/2006