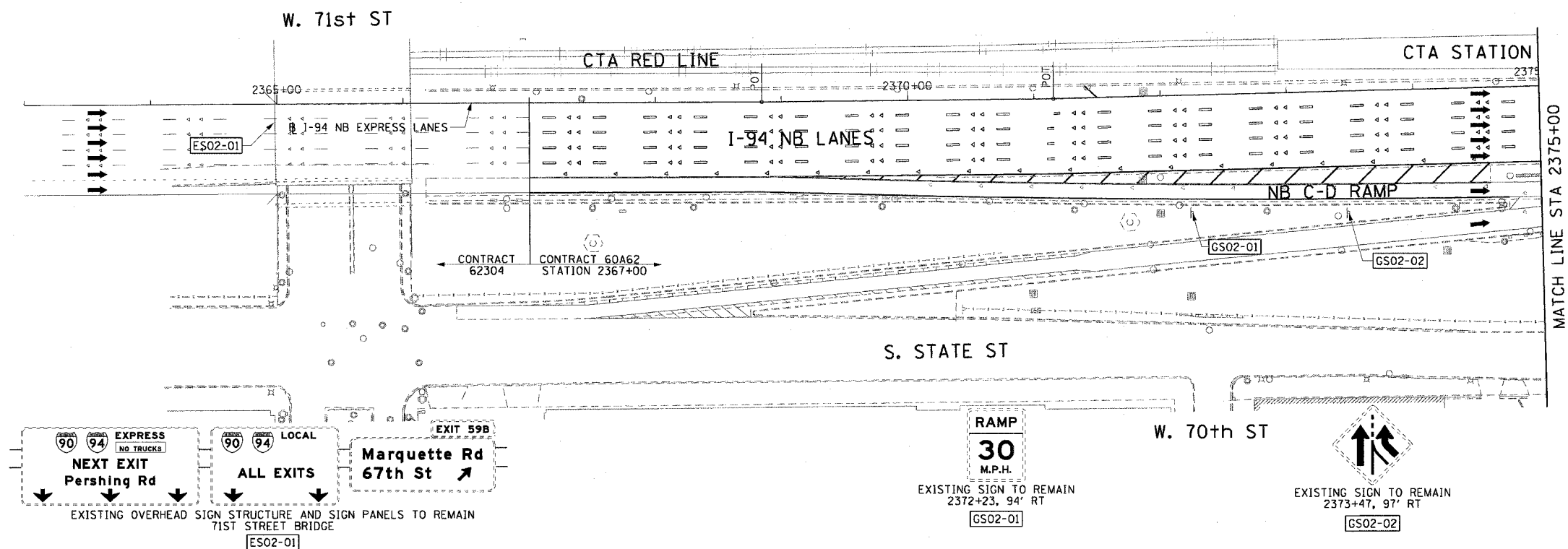
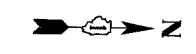
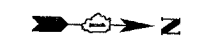
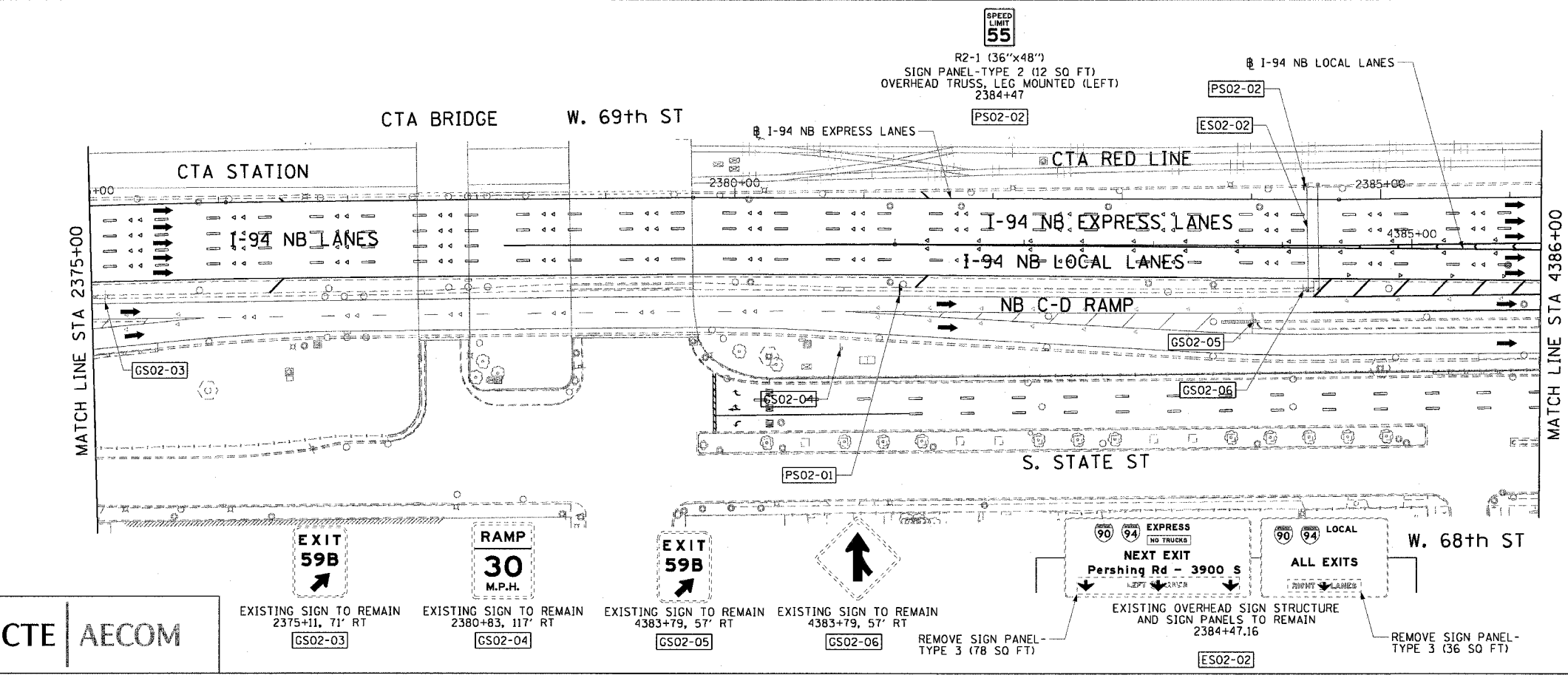


F.A.I. RTE.	SECTION	COUNTY	TOTAL SHEETS	SHEET NO.
90/94		COOK	312	120
STA. 000+00 TO STA. 4386+00		FED. ROAD DIST. NO. 1 ILLINOIS FED. AID PROJECT		
60A62		• (1919.15, 2021-922 PT1 & PT2) R-1		




MATCH LINE STA 2375+00



- LEGEND:**
- ESXX-XX EXISTING OVERHEAD OR CANTILEVER SIGNS
 - GSXX-XX EXISTING POST MOUNTED SIGNS
 - PSXX-XX PROPOSED SIGNS

- NOTES:**
1. FOR SIGNS MOUNTED ON OVERHEAD TRUSS LEGS, A CLEAR HEIGHT OF 6-FEET SHALL BE MAINTAINED.
 2. FOR MILE MARKER PANEL DETAILS SEE THE PROPOSED SIGN PANEL DETAILS SHEETS.

SIGN PANEL-TYPE 1 (4 SQ FT)
 TELESCOPING STEEL SIGN SUPPORT (8 FEET)
 BASE FOR TELESCOPING STEEL SIGN SUPPORT (1 EACH)
 4381+05, 35' RT
PS02-01



REVISIONS	
NAME	DATE

SG-02

ILLINOIS DEPARTMENT OF TRANSPORTATION
 F.A.I. 90/94 (DAN RYAN EXPRESSWAY)
 63RD STREET TO GARFIELD BLVD (NB LOCAL LANES)

PROPOSED SIGNING PLANS

SCALE: 1"=50'
 DATE: June 9, 2006

DRAWN BY: PHP
 CHECKED BY: RMG

CTE | AECOM

3-5623 PH 6/5/2006