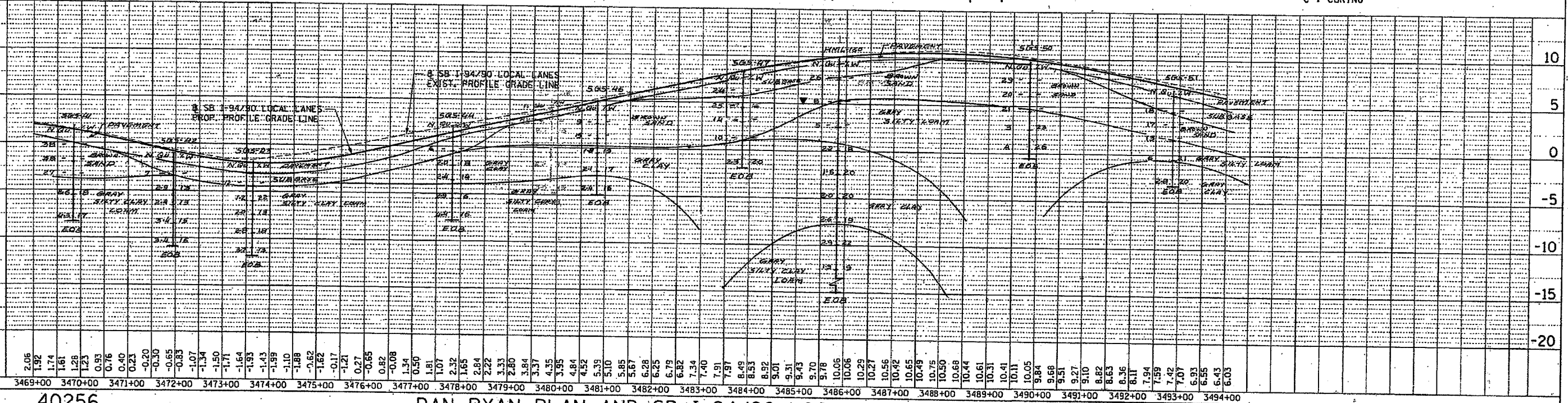
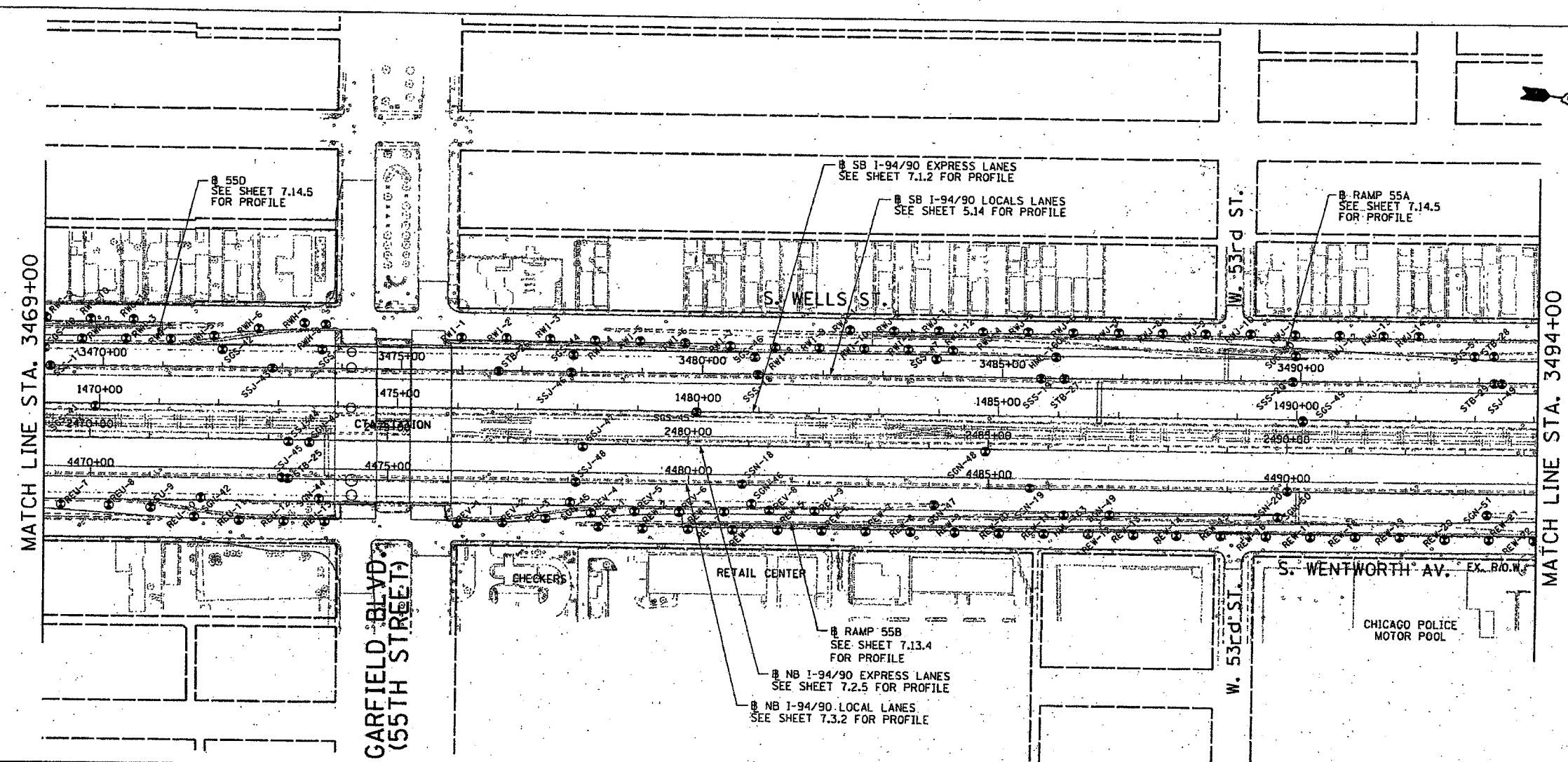



F.A. RTE.	SECTION	COUNTY	TOTAL SHEETS	SHEET NO.
94	*	COOK		302
STA. TO STA.		ILLINOIS FED. AID PROJECT		
* - PENDING I.D.O.T. PROGRAMMING				



- LEGEND FOR BORINGS**
- ⊙ HML : HIGH MAST LIGHT POLE
  - ⊙ RED : RETAINING WALL, EAST SIDE, WALL-O
  - ⊙ REW : RETAINING WALL, EAST SIDE, WALL-W
  - ⊙ RWC : RETAINING WALL, WEST SIDE, WALL-C
  - ⊙ RWL : RETAINING WALL, WEST SIDE, WALL-L
  - ⊙ SIA : RETAINING WALL, INTERCHANGE, WALL IA
  - ⊙ SSN : STORM SEWER, NORTHBOUND
  - ⊙ SSS : STORM SEWER, SOUTHBOUND
  - ⊙ SSJ : STORM SEWER, JACKING
  - ⊙ STB : SIGN STRUCTURE
  - ⊙ SSB : BRIDGE
  - ⊙ SEW, SWW : BRIDGE
  - ⊙ SGN : SUBGRADE, NORTHBOUND
  - ⊙ SGS : SUBGRADE, SOUTHBOUND
  - ⊙ BRN : 47th ST. RAMP
  - ⊙ C : CORING

DATE	BY

PLAN

NOTE BOOK NO.

STRUCTURE NOTATION: 2080

DATE	BY

PROFILE

NOTE BOOK NO.

STRUCTURE NOTATION: 2080

I:\2\10466\civil\02-dc\sh\soil\profile\468exh05\_14.sht  
1/12/2003