CONTRACT NO. 60A70

F.A.I. RTE.	SECTION	COUNTY	TOTAL SHEETS	SHEET NO.
55	2005-062 I	WILL	72	13
STA.	TO STA.			
FED. ROAD DIST. NO.	ILLINOIS	FED. AID PROJECT		

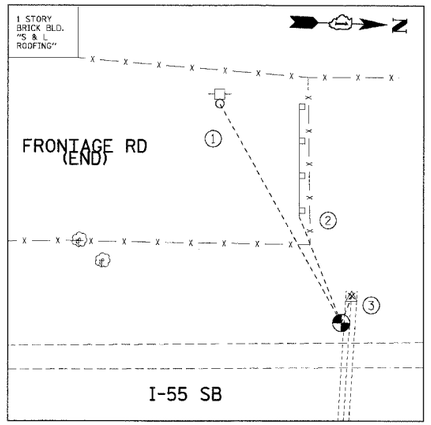

TP31

(N 1780473.889, E 1026024.869, ELEV. 590.948)
① PK NAIL ON EAST FACE OF POWER POLE, 90.30'
② EAST END OF GUARDRAIL, 40.90'
③ CROSS CUT ON TOP OF CULVERT (48" RCP), 10.30'

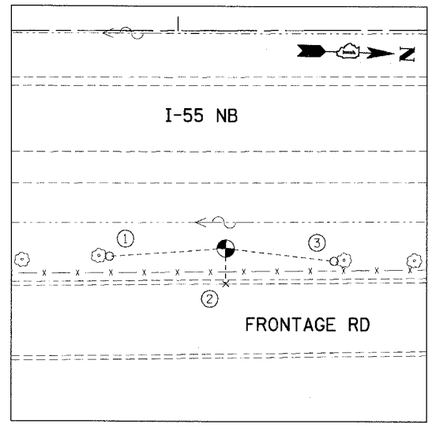

TP32

(N 1781774.617, E 1026117.977, ELEV. 590.111)
① PK NAIL ON NORTH FACE OF 14" TREE, 42.10'
② CROSS CUT ON TOP OF CURB, 12.70'
③ PK NAIL ON SOUTH FACE OF 14" TREE, 39.35'

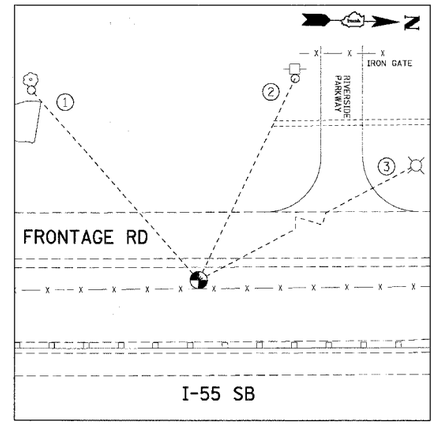

TP33

(N 1782710.684, E 1025927.485, ELEV. 593.501)
① PK NAIL ON EAST FACE OF 14" TREE, 91.21'
② PK NAIL ON EAST FACE OF POWER POLE, 80.63'
③ NEAREST FACE OF LIGHT POLE, 123.90'

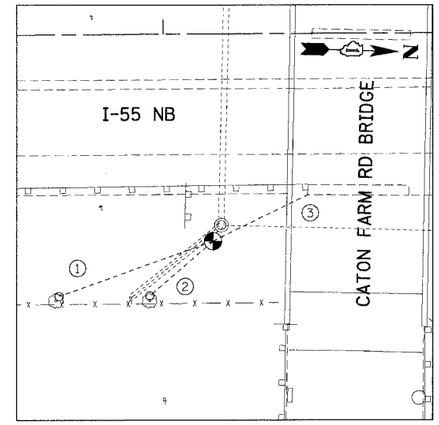

TP34

(N 1784173.688, E 1026029.171, ELEV. 594.050)
① PK NAIL ON WEST FACE OF 10" TREE, 58.95'
② PK NAIL ON WEST FACE OF 16" TREE, 30.10'
③ NEAREST CORNER OF CONC. PIER BASE, 38.40'

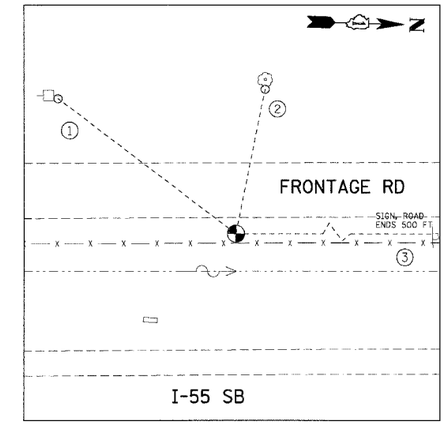

TP35

(N 1779556.639, E 1026022.677, ELEV. 591.351)
① PK NAIL ON NORTH FACE OF POWER POLE, 80.45'
② PK NAIL ON EAST FACE OF 8" TREE, 63.00'
③ NEAREST CORNER OF SIGN POST, 232.20'

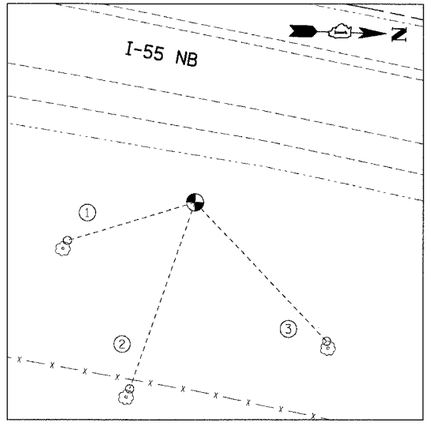

TP36

(N 1786210.447, E 1026049.592, ELEV. 613.010)
① PK NAIL ON WEST FACE OF 12" TREE, 48.10'
② PK NAIL ON WEST FACE OF 16" TREE, 71.30'
③ PK NAIL ON WEST FACE OF 20" TREE, 69.00'

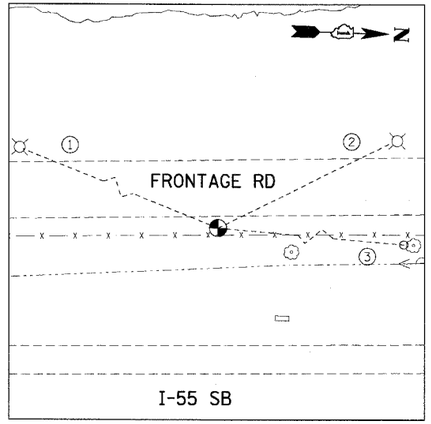

TP37

(N 178505.820, E 1025826.282, ELEV. 591.733)
① PK NAIL ON NEAREST FACE OF LIGHT POLE, 115.26'
② PK NAIL ON NEAREST FACE OF LIGHT POLE, 70.05'
③ PK NAIL ON SOUTH FACE OF 8" TREE, 85.00'

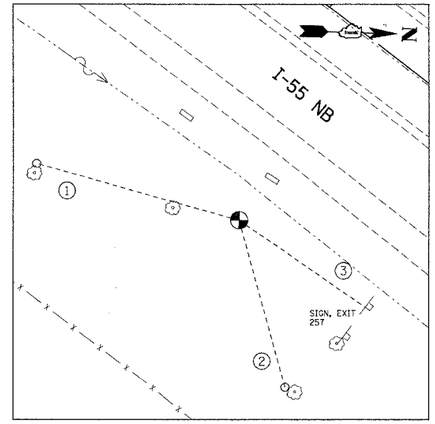

TP38

(N 1788140.673, E 1026852.265, ELEV. 622.426)
① PK NAIL ON WEST FACE OF 12" TREE, 75.80'
② PK NAIL ON SOUTH FACE OF 40" TREE, 62.60'
③ NEAREST CORNER OF SIGN POST, 56.70'

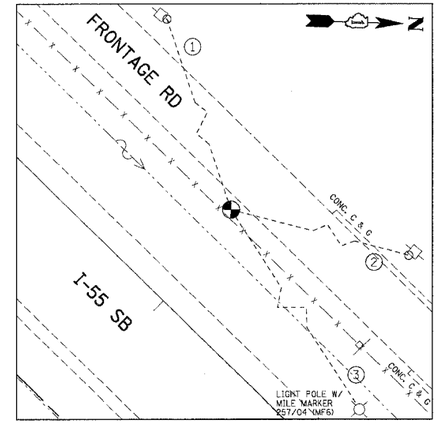

TP39

(N 1789328.938, E 1027661.770, ELEV. 615.232)
① PK NAIL ON NORTH FACE OF POWER POLE, 107.75'
② PK NAIL ON EAST FACE OF POWER POLE, 93.25'
③ NEAREST FACE OF LIGHT POLE, 119.10'

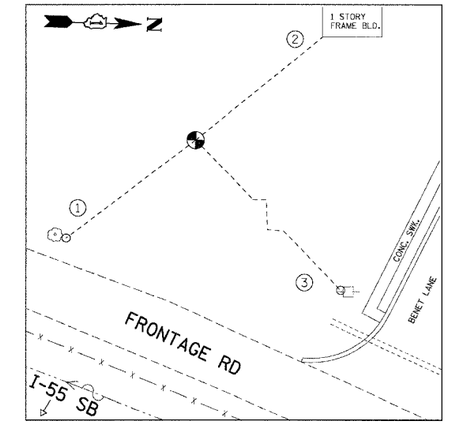

TP40

(N 1787188.516, E 102604.155, ELEV. 627.130)
① PK NAIL ON NORTH FACE OF 12" TREE, 58.60'
② NEAREST CORNER OF BUILDING, 59.00'
③ PK NAIL ON SOUTH FACE OF POWER POLE, 101.50'

NOTE:
ALL CONTROL POINTS ON THIS SHEET WERE SET WITH 2" IRON ROD WITH YELLOW CAP

REVISIONS	
NAME	DATE

ILLINOIS DEPARTMENT OF TRANSPORTATION
FAI ROUTE 55 (I-80 TO U.S. 30)
SIGNING

ALIGNMENT, TIES AND BENCHMARKS
IX

SCALE: N.T.S. DRAWN BY SB
DATE 05/19/06 CHECKED BY DDH

TENG
TENG & ASSOCIATES, INC.
ENGINEERS/ARCHITECTS/PLANNERS
CHICAGO, ILLINOIS

PLOT DATE = $DATE$
FILE NAME = $FILE$
PLOT SCALE = $SCALE$
USER NAME = $USER$

$$$$DGN, $$$$DGN, $$$$DGN, $$$$DGN, $$$$DGN, $$$$DGN
DWG/DAVE SYDCOCHEN\NE2$$$$01\TITL-SIGN\T60TA009.SIT