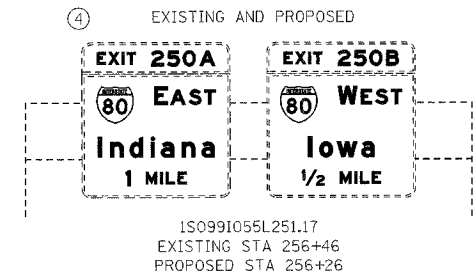
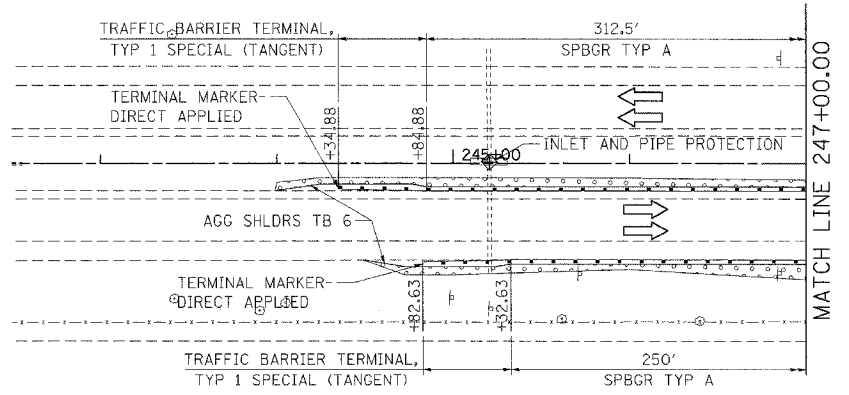
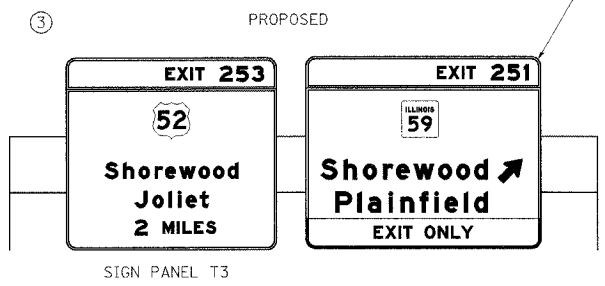
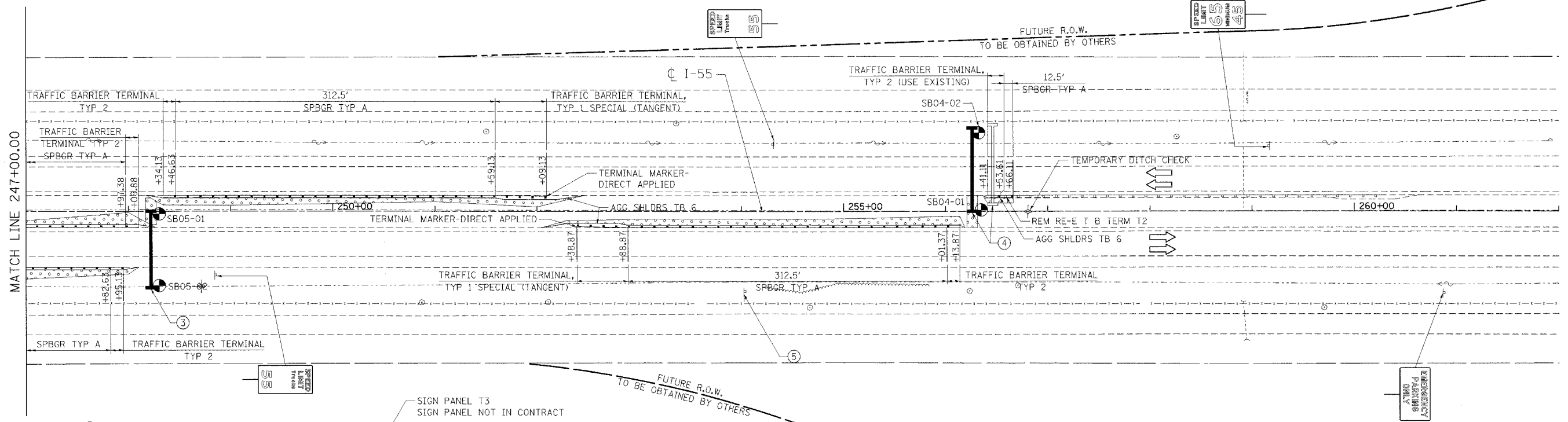


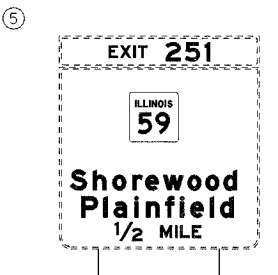
F.A.I. RTE.	SECTION	COUNTY	TOTAL SHEETS	SHEET NO.
55	2005-062 I	WILL	72	16
STA.		TO STA.		
FED. ROAD DIST. NO.	ILLINOIS	FED. AID PROJECT		



- * ERECT OVHD SIN STR-SPAN T1A 20 FT SOUTH OF EXISTING
- * REL SIGN PANEL T3 FROM EXISTING TRUSS TO NEW TRUSS
- * REMOV OH SIN STR-SPN
- * REM CONC FDN-OVHD



IS099I055R251.02
 STA. 248+22.00
 * ERECT OVHD SIN STR-SPAN T1A
 * INSTALL SIGN PANEL T3



STA. 254+02
 EXISTING - TO REMAIN

SIGNING LEGEND

	EXISTING OVERHEAD TRUSS MOUNTED SIGN
	PROPOSED OVERHEAD TRUSS MOUNTED SIGN
	PROPOSED DYNAMIC MESSAGE SIGN
	EXISTING OVERHEAD CANTILEVER SIGN
	PROPOSED OVERHEAD CANTILEVER SIGN
	EXISTING GROUND MOUNTED SIGN (1 POSTS)
	EXISTING GROUND MOUNTED SIGN (2 POSTS)
	PROPOSED GROUND MOUNTED SIGN (2 POSTS)

LEGEND

	SEEDING CLASS 2A, TOPSOIL FURNISH AND PLACE, (VAR. DEPTH) AND EROSION CONTROL
	DIRECTION OF TRAFFIC
	SOIL BORING

REVISIONS

NAME	DATE

ILLINOIS DEPARTMENT OF TRANSPORTATION
 FAI ROUTE 55 (I-80 TO U.S. 30)
 SIGNING

**SIGNING AND ROADWAY PLAN
 SIGN TRUSS AT STA. 248+22.00 (NB)
 AND STA. 256+26.00 (SB)**

SCALE: 1"=50'
 DATE: 05/19/06
 DRAWN BY: MW
 CHECKED BY: DDH

TENG
 TENG & ASSOCIATES, INC.
 ENGINEERS/ARCHITECTS/PLANNERS
 CHICAGO, ILLINOIS

PLOT DATE: 05/19/06
 FILE NAME: S:\PROJECTS\60A70\60A70_SIGNED\60A70_SIGNED.DWG
 PLOT SCALE: 1"=50'
 USER NAME: JGARCIA