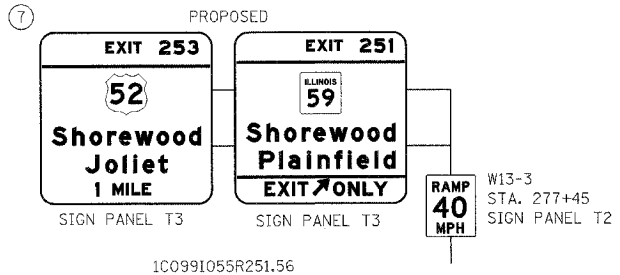
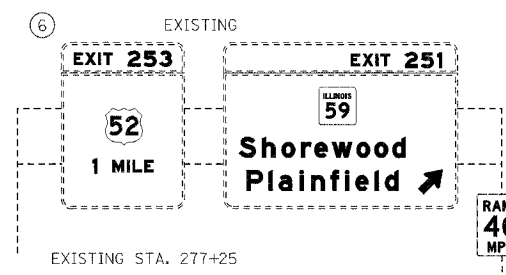
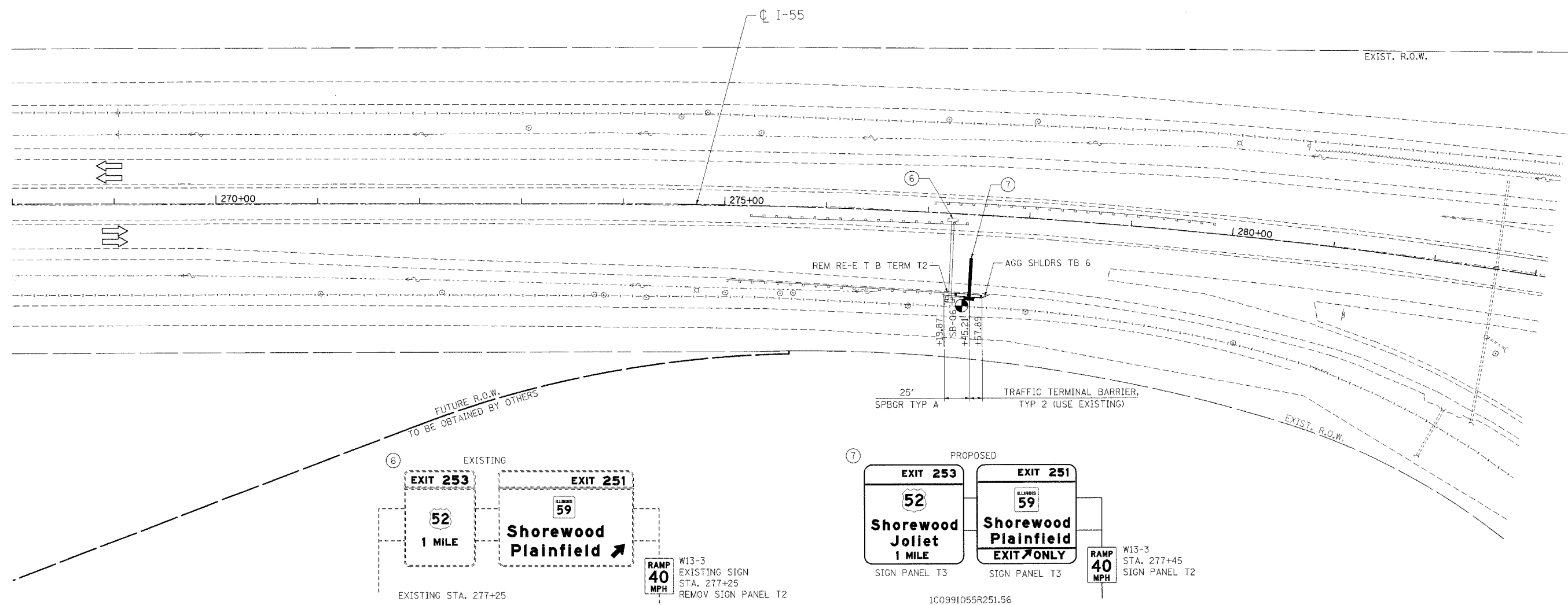


F.A.I. RTE.	SECTION	COUNTY	TOTAL SHEETS	SHEET NO.
55	2005-062 1	WILL	72	17
STA. TO STA.		FED. ROAD DIST. NO. ILLINOIS FED. AID PROJECT		

SIGNING LEGEND

- EXISTING OVERHEAD TRUSS MOUNTED SIGN
- PROPOSED OVERHEAD TRUSS MOUNTED SIGN
- PROPOSED DYNAMIC MESSAGE SIGN
- EXISTING OVERHEAD CANTILEVER SIGN
- PROPOSED OVERHEAD CANTILEVER SIGN
- EXISTING GROUND MOUNTED SIGN (1 POSTS)
- EXISTING GROUND MOUNTED SIGN (2 POSTS)
- PROPOSED GROUND MOUNTED SIGN (2 POSTS)



- ERECT OSS CANT 3CA 20 FT NORTH OF EXISTING TRUSS
- INSTALL PROPOSED SIGN PANEL T3 ON NEW TRUSS
- REMOV SIGN PANEL T3 FROM EXISTING TRUSS
- REMOV OH SIN STR-SPN
- REM CONC FDN-OVHD

LEGEND

- SEEDING CLASS 2A, TOPSOIL FURNISH AND PLACE, (VAR. DEPTH) AND EROSION CONTROL
- DIRECTION OF TRAFFIC
- SOIL BORING

REVISIONS	
NAME	DATE

ILLINOIS DEPARTMENT OF TRANSPORTATION
 I-55 (I-80 TO U.S. 30)
 SIGNING

**SIGNING AND ROADWAY PLAN
 SIGN TRUSS AT STA. 277+45.00 (NB)**

SCALE: 1"=50'
 DATE 05/19/06

DRAWN BY MW
 CHECKED BY DDH

TENG
 TENG & ASSOCIATES, INC.
 ENGINEERS/ARCHITECTS/PLANNERS
 CHICAGO, ILLINOIS

PLOT DATE = 05/19/06
 PLOT SCALE = 1"=50'
 PLOT NAME = 60A70-17
 USER NAME = RUSER