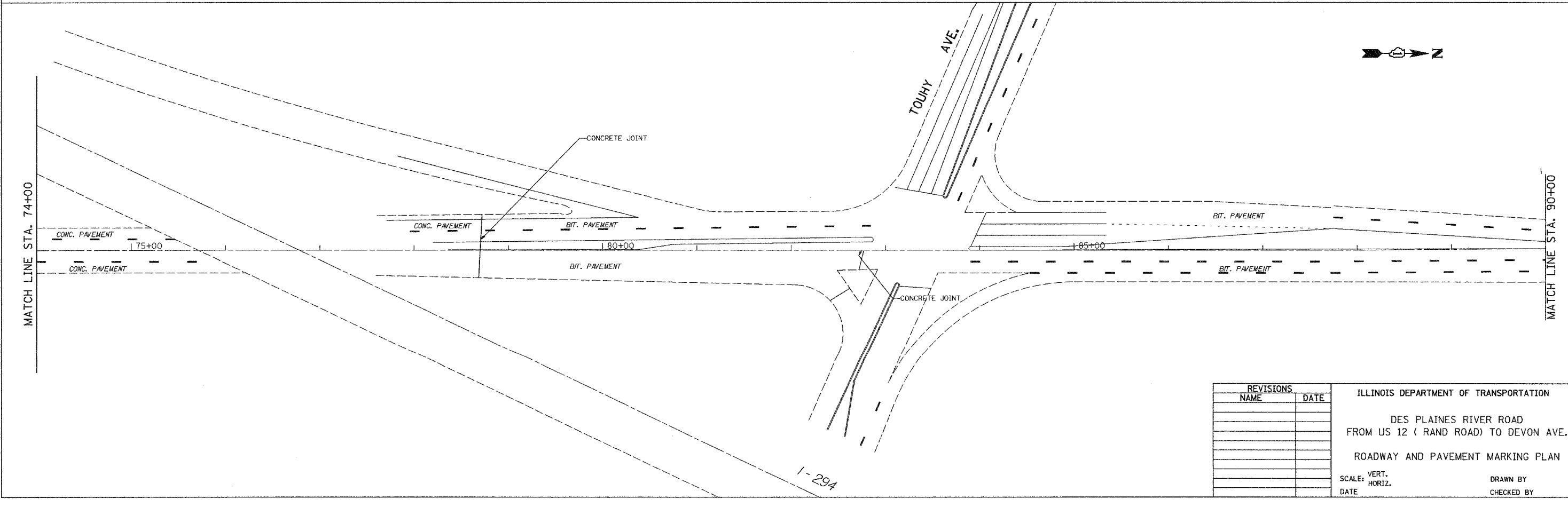
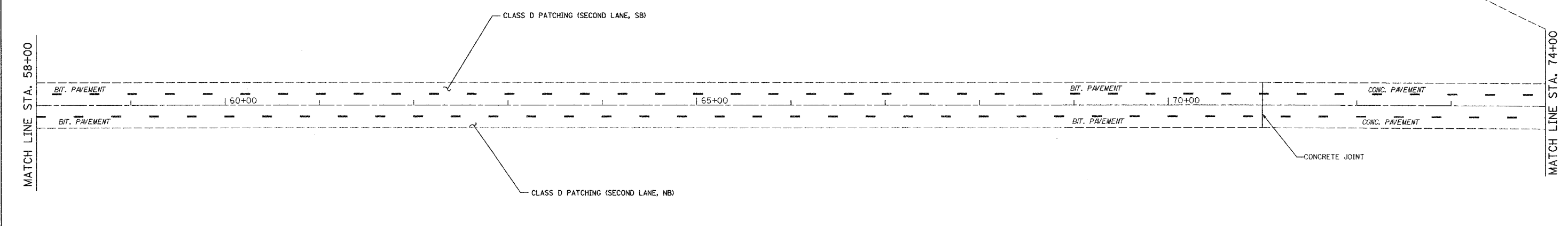
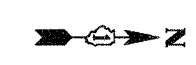


CONTRACT NO. 60B32				
F.A.U. RTE.	SECTION	COUNTY	TOTAL SHEETS	SHEET NO.
2710	(1213&3219RS-7)	COOK	22	6
STA.	TO STA.			
FED. ROAD DIST. NO.	ILLINOIS	FED. AID PROJECT		



REVISIONS	
NAME	DATE

ILLINOIS DEPARTMENT OF TRANSPORTATION

DES PLAINES RIVER ROAD  
FROM US 12 ( RAND ROAD) TO DEVON AVE.

ROADWAY AND PAVEMENT MARKING PLAN

SCALE: VERT. \_\_\_\_\_  
HORIZ. \_\_\_\_\_

DATE \_\_\_\_\_ DRAWN BY \_\_\_\_\_  
CHECKED BY \_\_\_\_\_

PLOT DATE = 6/23/2006  
FILE NAME = c:\p\projects\1132206\design\adgn  
PLOT SCALE = 52.8465' / IN.  
USER NAME = hendelsh