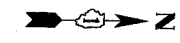
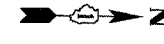
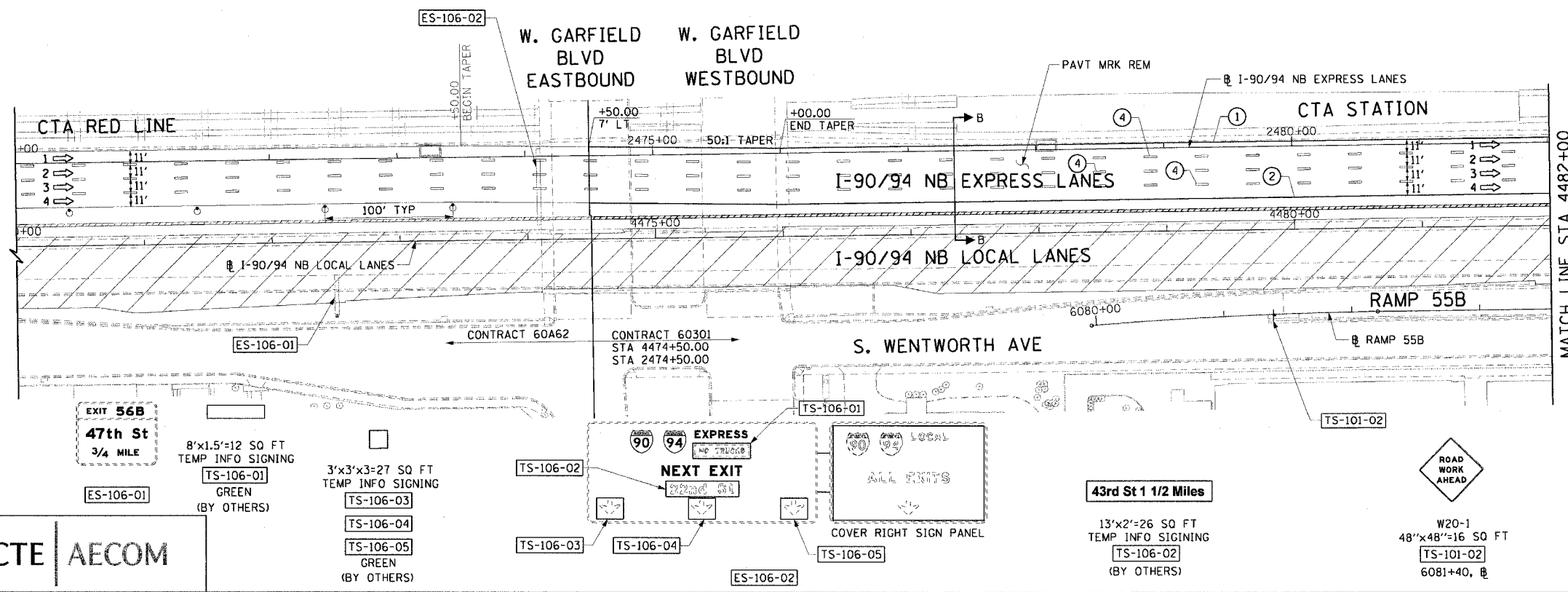


F.A.I. RTE.	SECTION	COUNTY	TOTAL SHEETS	SHEET NO.
90/94		COOK	565	83
STA. 4474+50		TO STA. 4482+00		
FED. ROAD DIST. NO. 1		ILLINOIS FED. AID PROJECT		
62301		(2021-922 PT2 ETC 2324.6-1P) R-10		




LEGEND:

- 1 → LANE NUMBER AND DIRECTION OF TRAFFIC
- [Hatched Box] WORK AREA
- [Dotted Box] TEMPORARY PAVEMENT
- [Wavy Line] IMPACT ATTENUATORS, TEMPORARY (NON-REDIRECTIVE), TEST LEVEL 3
- DRUM OR BARRICADE TYPE II WITH STEADY BURNING LIGHT
- TT BARRICADE TYPE III
- TT TEMPORARY CONCRETE BARRIER
- ① LINE 4" (YELLOW EDGE)
- ② LINE 4" (WHITE EDGE)
- ③ LINE 4" (SKIP DASH, 6' SKIP - 2' DASH, WHITE)
- ④ LINE 5" (SKIP DASH, 30' SKIP - 10' DASH, WHITE)
- ⑤ LINE 8" (WHITE GORE LINE)
- ⑥ LINE 8" (SKIP DASH, 12' SKIP - 3' DASH, WHITE)
- ⑦ LINE 12" (DIAGONAL, 30' C-C, WHITE)
- ⑧ LETTERS AND SYMBOLS
- [ES-XXX-XX] EXISTING OVERHEAD OR CANTILEVER SIGNS
- [GS-XXX-XX] EXISTING POST MOUNTED SIGNS
- [TS-XXX-XX] TEMPORARY SIGNS
- +XX.XX STATION PROVIDED FROM THE ± SB I-90/94 EXPRESS LANES
- (+XX.XX) STATION PROVIDED FROM THE ± SB I-90/94 LOCAL LANES



- NOTES:
- SEE SHEET MOTTS-01 FOR TYPICAL SECTIONS.
 - SEE TEMPORARY SIGN PANEL SHEETS FOR DETAILS.



REVISIONS	
NAME	DATE

MOT-101
 ILLINOIS DEPARTMENT OF TRANSPORTATION
 F.A.I. 90/94 (DAN RYAN EXPRESSWAY)
 GARFIELD BLVD TO 31ST STREET (NB LOCAL LANES)
 SUGGESTED STAGES OF CONSTRUCTION
 AND TRAFFIC CONTROL
 STAGE 1
 SCALE: 1"=50'
 DATE: June 9, 2006
 DRAWN BY: PHP
 CHECKED BY: RMG

CTE | AECOM

15/140 PH 6/7/2006