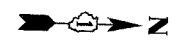
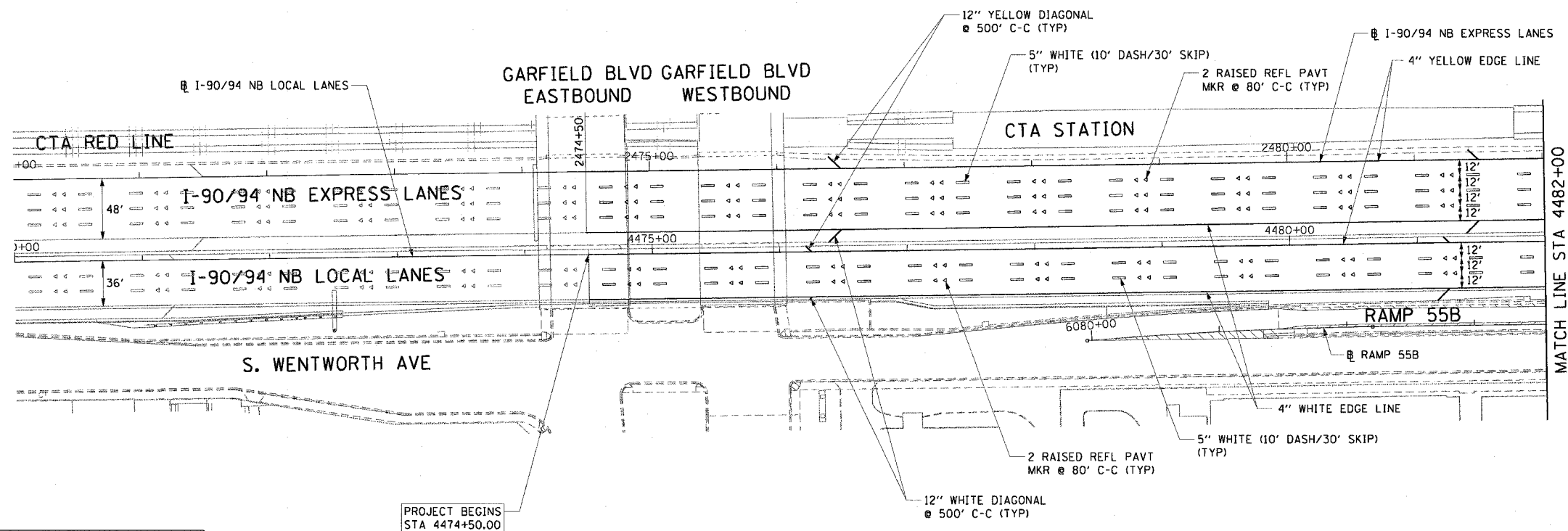



F.A.I. RTE.	SECTION	COUNTY	TOTAL SHEETS	SHEET NO.
90/94	*	COOK	565	224
STA. 4474+50	TO STA. 4482+00			
FED. ROAD DIST. NO. 1	ILLINOIS	FED. AID PROJECT		
62301	(2021-922 PT2 ETC 2324.6-1P) R-10			

18' Pavement Marking 18' & 19' Stationing 18' Pavement Marking 18' & 19' Stationing



- NOTES:
1. ALL PAVEMENT MARKINGS SHALL BE POLYUREA.
 2. FOR PAVEMENT MARKING DETAILS, SEE DISTRICT 1 STANDARDS TC-12 AND TC-13.
 3. PAVEMENT MARKINGS SHALL MATCH THOSE OF CONTRACT 60A62 AT THE BEGINNING OF THE PROJECT AT STATION 4474+50.
 4. SHOULDER DIAGONAL SPACING AND RAISED REFLECTIVE PAVEMENT MARKING SPACING SHALL BE COORDINATED WITH THE SPACING OF CONTRACT 60A62.



PM-1

REVISIONS	
NAME	DATE

ILLINOIS DEPARTMENT OF TRANSPORTATION
 F.A.I. 90/94 (DAN RYAN EXPRESSWAY)
 GARFIELD BLVD TO 31ST STREET (NB LOCAL LANES)
PROPOSED PAVEMENT MARKING PLANS

SCALE: 1"=50'
 DATE: June 9, 2006

DRAWN BY: PHP
 CHECKED BY: NJH

CTE | AECOM

PROJECT BEGINS
 STA 4474+50.00

6/7/2006 1:47:05 PM