





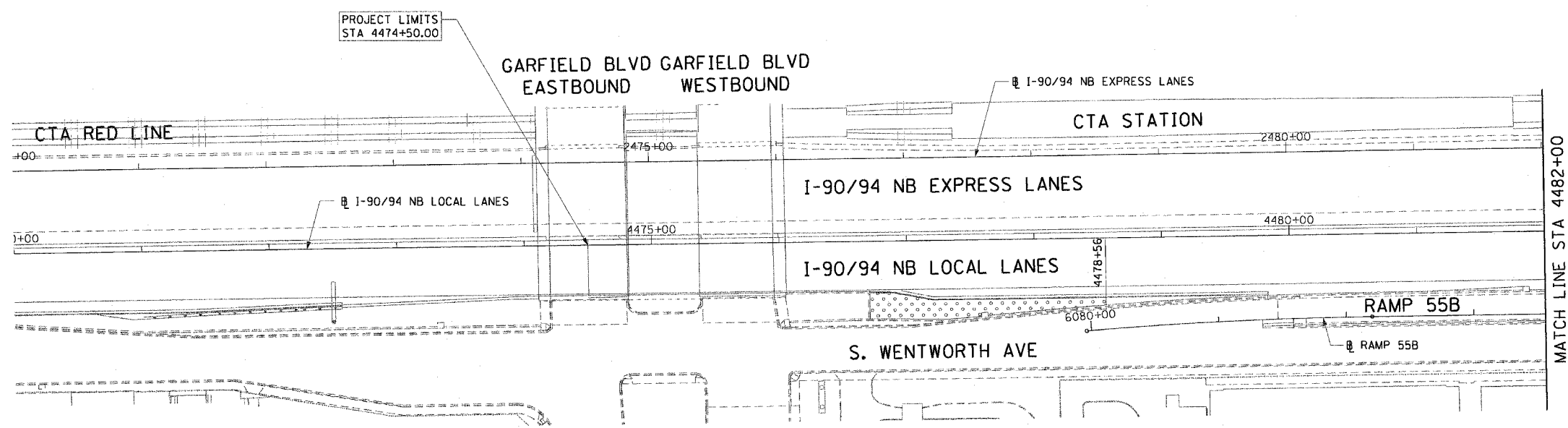


F.A.I. RTE.	SECTION	COUNTY	TOTAL SHEETS	SHEET NO.
90/94	*	COOK	565	288
STA. 4474+50		TO STA. 4482+00		
FED. ROAD DIST. NO. 1		ILLINOIS FED. AID PROJECT		
62301		(2021-922 PT2 ETC 2324.6-1P) R-10		

LEGEND:

-  TOPSOIL FURNISH AND PLACE, 4"
SEEDING, CLASS 2A
EROSION CONTROL BLANKET
-  TOPSOIL FURNISH AND PLACE, 12"
COMPOST FURNISH AND PLACE, 6"
SEEDING, CLASS 2A
EROSION CONTROL BLANKET
-  TOPSOIL FURNISH AND PLACE, 12"
COMPOST FURNISH AND PLACE, 6"
SEEDING, CLASS 4 (MODIFIED)
SEEDING, CLASS 5A (MODIFIED)
EROSION CONTROL BLANKET
-  TOPSOIL FURNISH AND PLACE, 12"
COMPOST FURNISH AND PLACE, 6"
SEEDING, CLASS 4A (MODIFIED)
SEEDING, CLASS 5 (MODIFIED)
EROSION CONTROL BLANKET
-  PERENNIAL PLANTS, IVY OR SHRUBS
TOPSOIL FURNISH AND PLACE, 12"
COMPOST FURNISH AND PLACE, 6"
EROSION CONTROL BLANKET
-  VINE

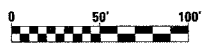


NOTES:

1. THE DIMENSIONS SHOWN ON THE PLANS SHALL BE USED AS A GUIDE TO LAY OUT THE SPECIFIED RESTORATION AREAS.

CTE | AECOM

REVISIONS	
NAME	DATE



LA-01
ILLINOIS DEPARTMENT OF TRANSPORTATION
F.A.I. 90/94 (DAN RYAN EXPRESSWAY)
GARFIELD BLVD TO 31ST STREET (NB LOCAL LANES)
**LANDSCAPING PLANS
AND DETAILS**
SCALE: 1"=50'
DATE: June 9, 2006
DRAWN BY: PHP
CHECKED BY: RMC

P:\P\04680\CM\NB-Chris 18 & 19\3\FAC\18\LA\scap\18\LA01\2157