





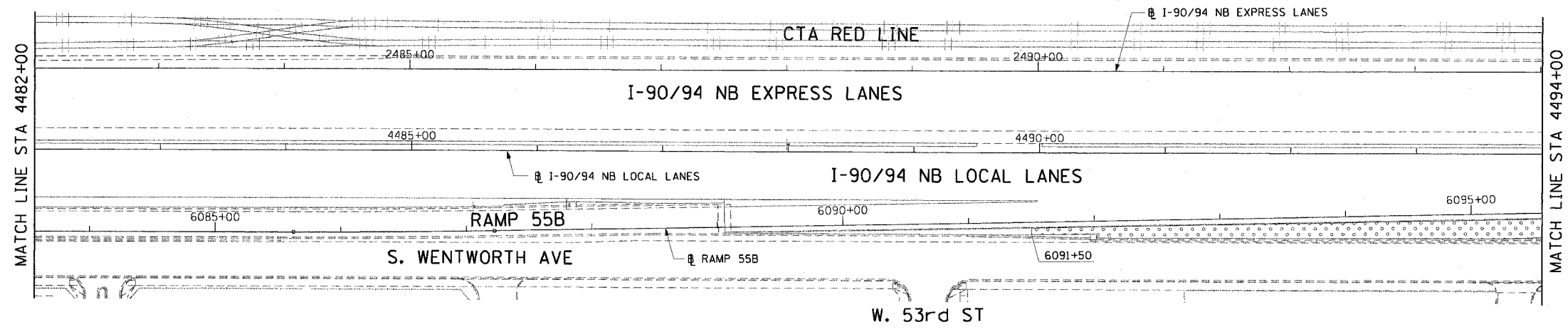


F.A.I. RTE.	SECTION	COUNTY	TOTAL SHEETS	SHEET NO.
90/94		COOK	565	289
STA. 4482+00		TO STA. 4506+00		
FED. ROAD DIST. NO. 1 ILLINOIS FED. AID PROJECT				
62301 • (2021-922 PT2 ETC 2324.6-IP) R-10				

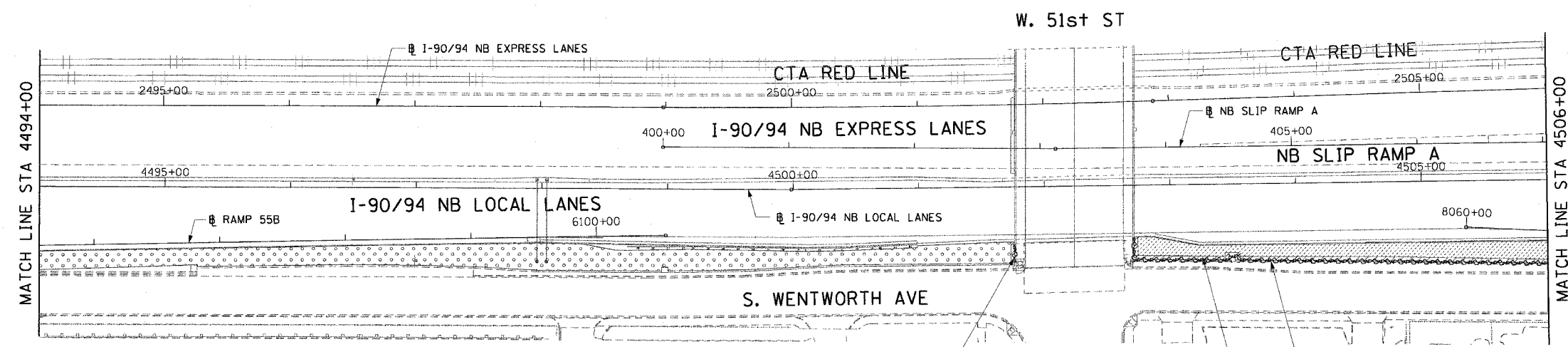
LEGEND:

-  TOPSOIL FURNISH AND PLACE, 4" SEEDING, CLASS 2A EROSION CONTROL BLANKET
-  TOPSOIL FURNISH AND PLACE, 12" COMPOST FURNISH AND PLACE, 6" SEEDING, CLASS 2A EROSION CONTROL BLANKET
-  TOPSOIL FURNISH AND PLACE, 12" COMPOST FURNISH AND PLACE, 6" SEEDING, CLASS 4 (MODIFIED) SEEDING, CLASS 5A (MODIFIED) EROSION CONTROL BLANKET
-  TOPSOIL FURNISH AND PLACE, 12" COMPOST FURNISH AND PLACE, 6" SEEDING, CLASS 4A (MODIFIED) SEEDING, CLASS 5 (MODIFIED) EROSION CONTROL BLANKET
-  PERENNIAL PLANTS, IVY OR SHRUBS TOPSOIL FURNISH AND PLACE, 12" COMPOST FURNISH AND PLACE, 6" EROSION CONTROL BLANKET
-  VINE




NOTES:

1. THE DIMENSIONS SHOWN ON THE PLANS SHALL BE USED AS A GUIDE TO LAY OUT THE SPECIFIED RESTORATION AREAS.



- 15 - BOSTON IVY (1' O.C. - ALONG BASE OF WALL/MULCH BED)
- 177 - VIRGINIA CREEPER (2' O.C. - ALONG BASE OF RETAINING WALL/MULCH BED)
- 354 - HAPPY RETURNS DAYLILY (1' O.C. - ALONG FRONT OF VINES/MULCH BED)



LA-02

REVISIONS	
NAME	DATE

ILLINOIS DEPARTMENT OF TRANSPORTATION
 F.A.I. 90/94 (DAN RYAN EXPRESSWAY)
 GARFIELD BLVD TO 31ST STREET (NB LOCAL LANES)

**LANDSCAPING PLANS
 AND DETAILS**

SCALE: 1"=50'
 DATE: June 9, 2006

DRAWN BY: PHP
 CHECKED BY: RMG

CTE | AECOM

P:\40468\CHN\18-Ctr\18 & 19\SW\CHN-18\Landscaping\LA02022.dwg 6/7/2006 12:27:24 PM