





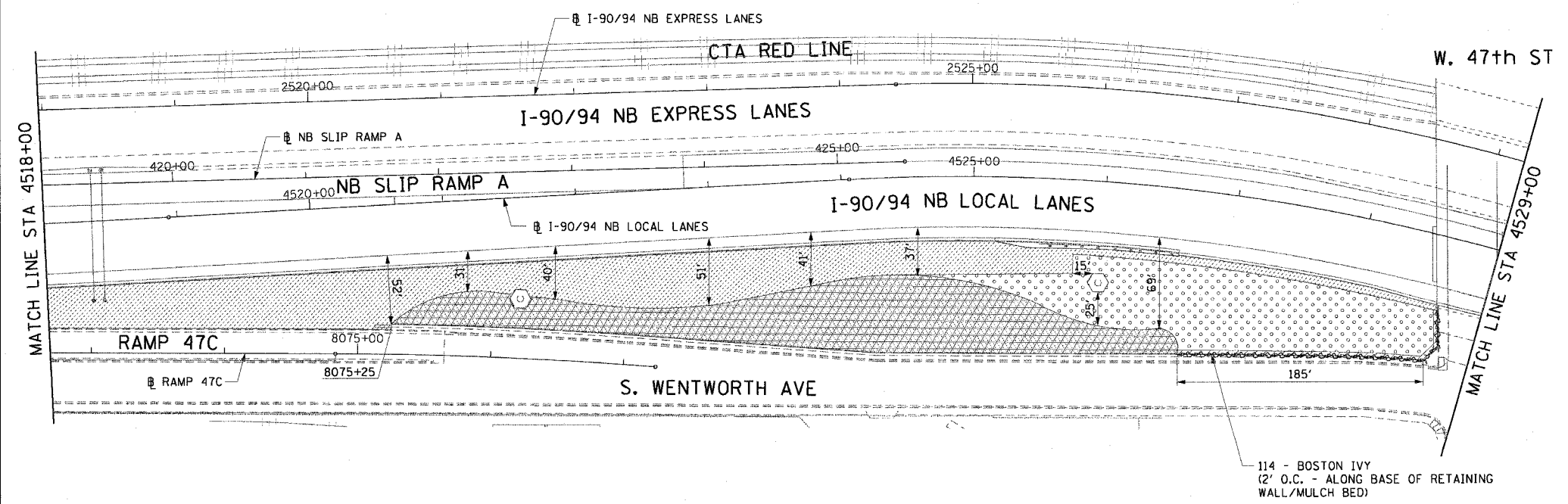
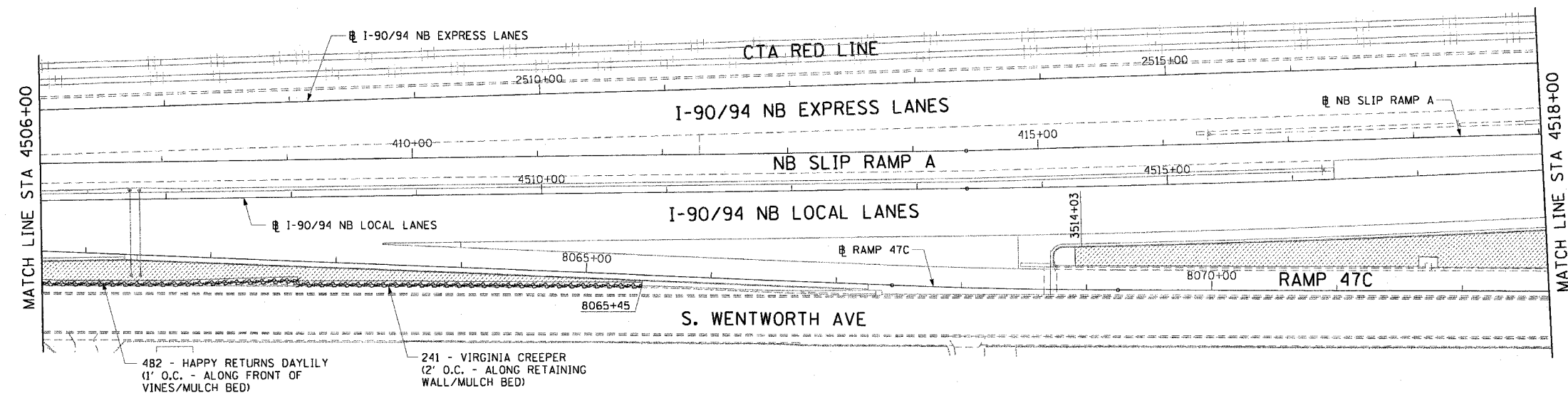


F.A.I. RTE.	SECTION	COUNTY	TOTAL SHEETS	SHEET NO.
90/94		COOK	565	290
STA. 4506+00		TO STA. 4529+00		
FED. ROAD DIST. NO. 1 ILLINOIS FED. AID PROJECT				
62301 • (2021-922 PT2 ETC 2324.6-IP) R-10				


LEGEND:

-  TOPSOIL FURNISH AND PLACE, 4" SEEDING, CLASS 2A EROSION CONTROL BLANKET
-  TOPSOIL FURNISH AND PLACE, 12" COMPOST FURNISH AND PLACE, 6" SEEDING, CLASS 2A EROSION CONTROL BLANKET
-  TOPSOIL FURNISH AND PLACE, 12" COMPOST FURNISH AND PLACE, 6" SEEDING, CLASS 4 (MODIFIED) SEEDING, CLASS 5A (MODIFIED) EROSION CONTROL BLANKET
-  TOPSOIL FURNISH AND PLACE, 12" COMPOST FURNISH AND PLACE, 6" SEEDING, CLASS 4A (MODIFIED) SEEDING, CLASS 5 (MODIFIED) EROSION CONTROL BLANKET
-  PERENNIAL PLANTS, IVY OR SHRUBS TOPSOIL FURNISH AND PLACE, 12" COMPOST FURNISH AND PLACE, 6" EROSION CONTROL BLANKET
-  VINE



NOTES:

1. THE DIMENSIONS SHOWN ON THE PLANS SHALL BE USED AS A GUIDE TO LAY OUT THE SPECIFIED RESTORATION AREAS.



LA-03

REVISIONS	
NAME	DATE

ILLINOIS DEPARTMENT OF TRANSPORTATION
 F.A.I. 90/94 (DAN RYAN EXPRESSWAY)
 GARFIELD BLVD TO 31ST STREET (NB LOCAL LANES)

LANDSCAPING PLANS
 AND DETAILS

SCALE: 1"=50'
 DATE: June 9, 2006

DRAWN BY: PHP
 CHECKED BY: RMG



P:\940468\Civil\8-Civil\8-19-SIF\CTR\18-Landscaping\LA0032.dwg 6/7/2006 12:27:36 PM