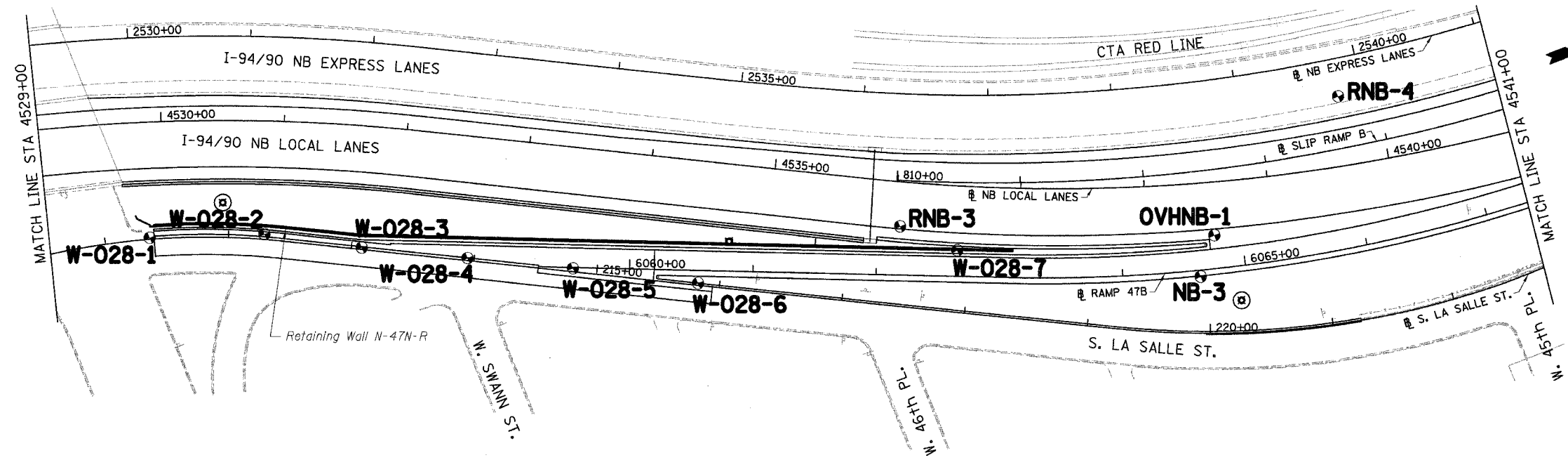
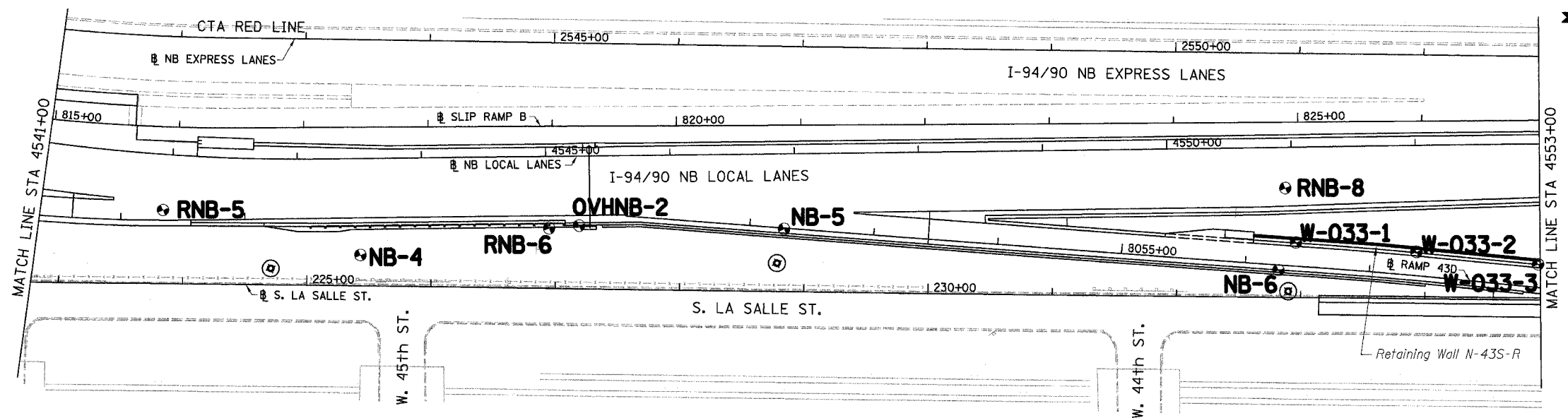


F.A.I.	SECTION	COUNTY	TOTAL SHEETS	SHEET NO.
94/90	*	COOK	565	357
STA.	TO STA.			
FED. ROAD DIST. NO.	ILLINOIS	FED. AID PROJECT		
62301	*(2021-922 PT2 ETC 2324.6-1P) R-10			

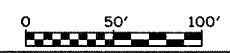


- NOTES:
1. FOR RETAINING WALL SOIL BORINGS SEE ASSOCIATED RETAINING WALL PLANS
  2. FOR SIGN STRUCTURE BORINGS SEE SOIL BORING LOGS FOR SIGN STRUCTURE FOUNDATIONS



LEGEND:

NB	HIGH MAST LIGHT TOWER
RNB	ROADWAY
OVHNB	OVERHEAD SIGN STRUCTURE
W	RETAINING WALLS



BP-01

ILLINOIS DEPARTMENT OF TRANSPORTATION  
 F.A.I. 94/90 (DAN RYAN EXPRESSWAY)  
 GARFIELD BLVD TO 31ST STREET (NB LOCAL LANES)

SOIL BORING PLAN

SCALE: 1"=50'  
 DATE: 06/09/06  
 DRAWN BY: LAM  
 CHECKED BY: BLU

REVISIONS	
NAME	DATE

BOWMAN, BARRETT & ASSOCIATES INC.  
 CONSULTING ENGINEERS  
 Chicago, Illinois  
 312.228.0100  
 www.bbainc.com

6/7/2006 7:07:40 PM