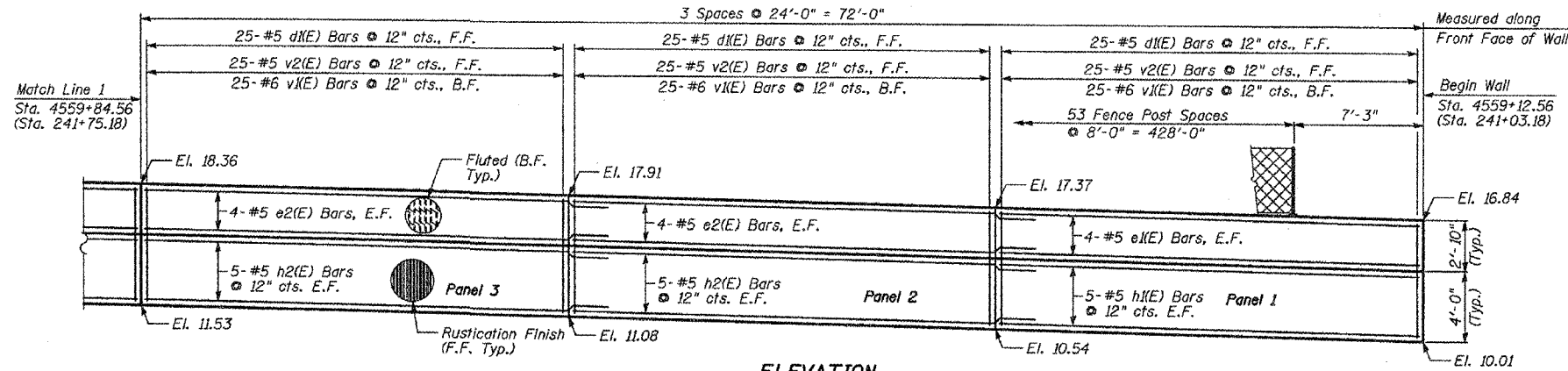
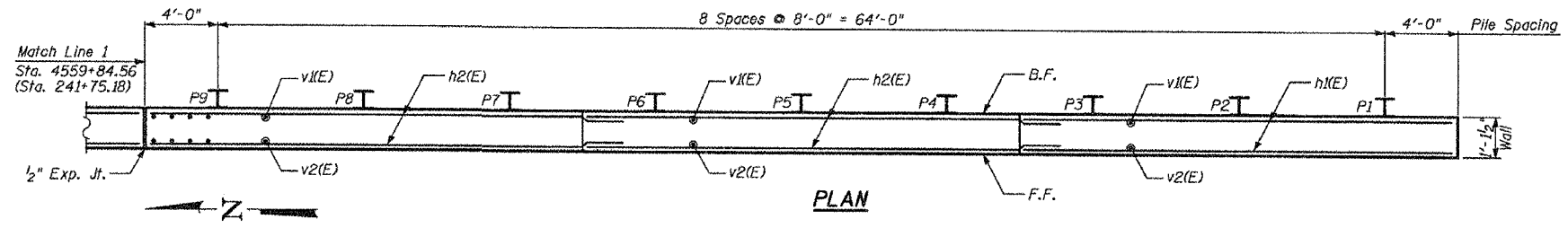


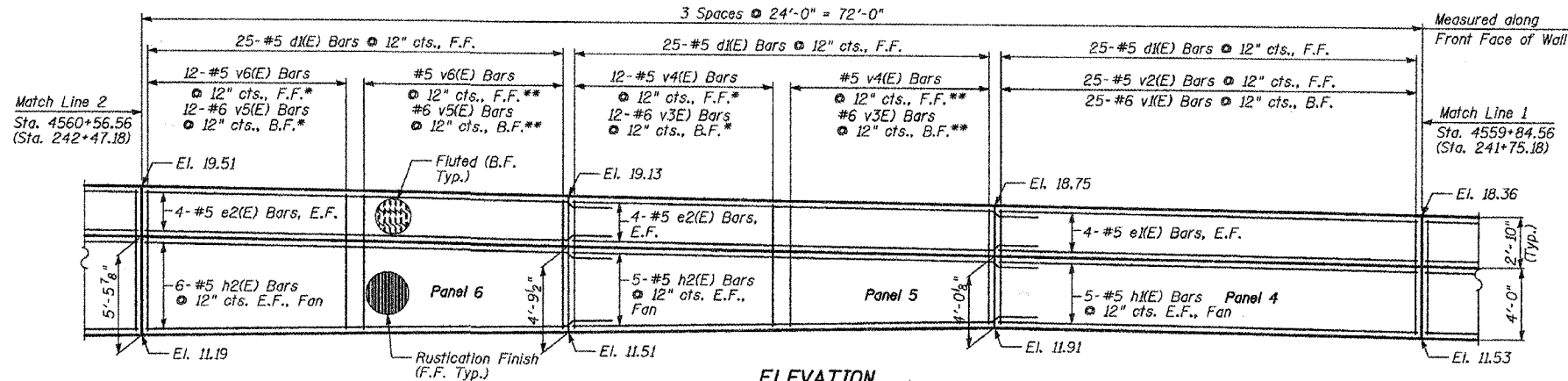
| | | | | |
|---------------------|------------|--------------------|--------------|-----------|
| F.A.I. | SECTION | COUNTY | TOTAL SHEETS | SHEET NO. |
| 94/90 | * | COOK | 565 | 398 |
| STA. | TO STA. | | | |
| FED. ROAD DIST. NO. | ILLINOIS | FED. AID PROJECT | | |
| 62301 | *12021-922 | PT2 ETC 2324.6-1P1 | R-10 | |



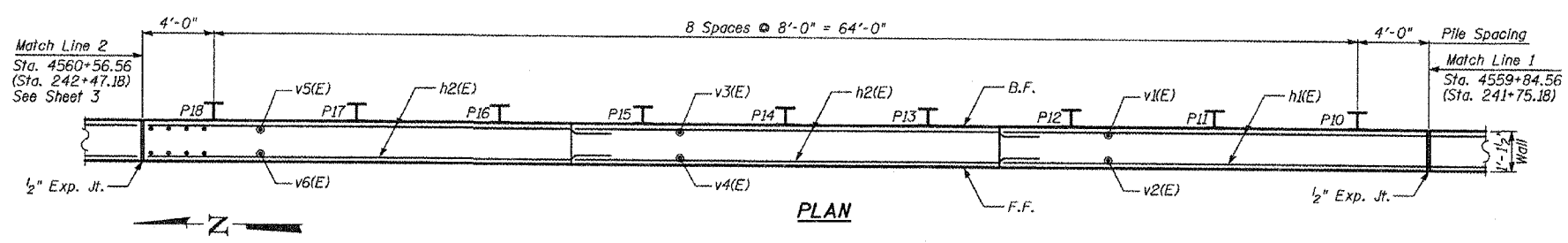
ELEVATION



PLAN



ELEVATION



PLAN

- NOTES:**
1. Stations in parentheses are along La Salle St.
 2. Facing in Plan Views is scaled 1:2 on an X:Y scale to show reinforcement.
 3. See details for reinforcing bar clearances.

* Order bars full length and cut as indicated in cutting diagram.
 ** Remaining Bars from Cutting Diagram
 F.F. - denotes Front Face
 B.F. - denotes Back Face
 E.F. - denotes Each Face

MIN BAR LAP
 #5 - 2'-2"
 #6 - 2'-7"

BOWMAN, BARRETT & ASSOCIATES INC.
 CONSULTING ENGINEERS
 Chicago, Illinois
 312.228.0100
 www.bbandainc.com

| REVISIONS | |
|-----------|----------|
| NAME | DATE |
| REVISED | 05/22/06 |
| | |
| | |
| | |
| | |
| | |
| | |
| | |
| | |

SHEET 2 OF 9
 ILLINOIS DEPARTMENT OF TRANSPORTATION
 F.A.I. 94/90 (DAN RYAN EXPRESSWAY)
 GARFIELD BLVD TO 31ST STREET (NB LOCAL LANES)
 RETAINING WALL N-43N-F
 WALL DETAILS 1
 SCALE: NTS
 DATE: JUNE 9, 2006
 DRAWN BY: MTR
 CHECKED BY: BLU

6/23/2006 2:47:38 PM