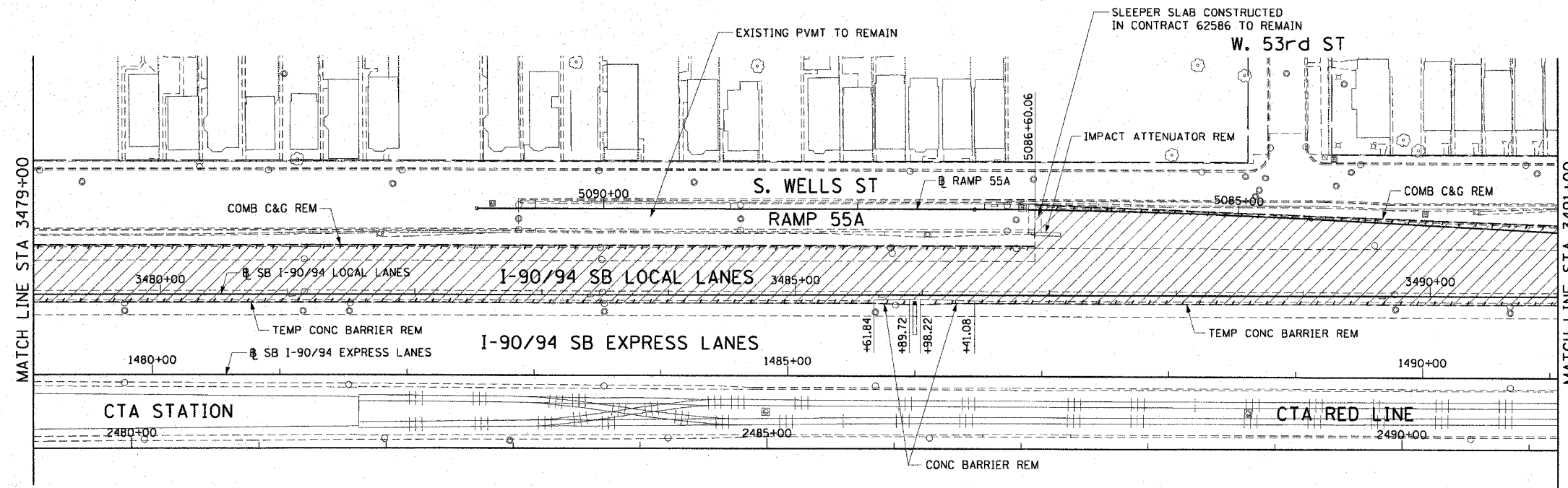


F.A.I. RTE.	SECTION	COUNTY	TOTAL SHEETS	SHEET NO.
90/94	*	COOK	588	53
STA. 3479+00	TO STA. 3491+00			
FED. ROAD DIST. NO. 1	ILLINOIS	FED. AID PROJECT		
62303	* (2021-922 PT2 ETC 2324.6-1P) R-11			



LEGEND:

- PAVEMENT REMOVAL
- PAVED SHOULDER REMOVAL
- LINEAR REMOVALS
- TEMPORARY FENCE
- SPOT REMOVAL
- EX HIGH MAST TOWER LOCATION - SEE HIGH MAST TOWER SCHEDULE FOR DETAILS



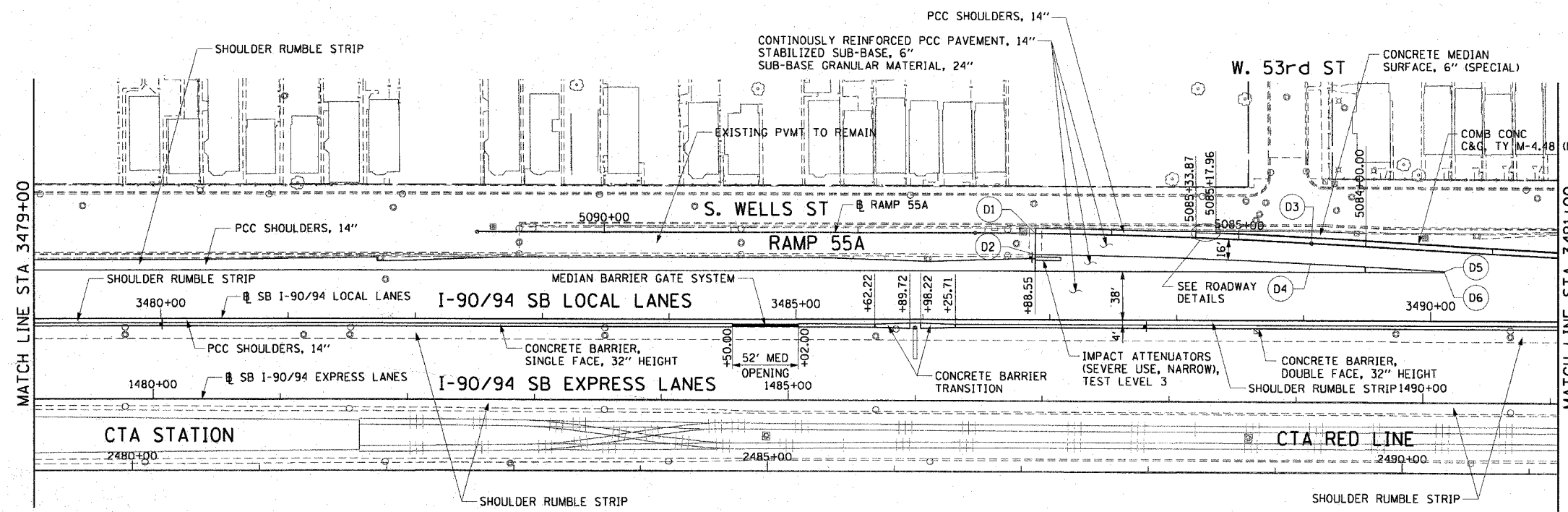
EXISTING CONDITIONS AND REMOVAL
PROPOSED IMPROVEMENTS

LEGEND:


- HIGH MAST LIGHT TOWER LOCATION - SEE HIGH MAST TOWER SCHEDULE FOR DETAILS

NOTES:

1. STATION CALLOUTS ARE FROM THE SB I-90/94 LOCAL LANES BASELINE UNLESS OTHERWISE NOTED.
2. SEE ROADWAY DETAILS FOR CONCRETE BARRIER TRANSITIONS AT BRIDGE PIERS AND SIGN STRUCTURES.
3. SEE ALIGNMENT PLANS FOR CURVE DATA.
4. SHOULDER RUMBLE STRIPS SHALL BE CONSTRUCTED IN THE PROPOSED AND EXISTING SHOULDERS OF THE LOCAL AND EXPRESS LANES ACCORDING TO IDOT STANDARD 642001.
5. MEDIAN BARRIER GATE SYSTEM SHALL BE PLACED AT THE LOCATION OF THE MEDIAN OPENING FROM STA 3484+50 TO STA 3485+02.



PT.	STATION	OFFSET	LOC
D1	5086+60.06	0.00'	EOP
D2	5086+60.06	16.00' LT	EOP
D3	5084+42.65	0.00'	EOP
D4	5084+42.65	16.00' LT	EOP
D5	3490+10.93	39.00' LT	EOP
D6	3490+10.93	38.00' LT	EOP



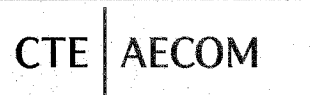
RDY-2

REVISIONS	
NAME	DATE

ILLINOIS DEPARTMENT OF TRANSPORTATION
F.A.I. 90/94 (DAN RYAN EXPRESSWAY)
GARFIELD BLVD TO 31ST STREET (SB LOCAL LANES)

EXISTING AND PROPOSED ROADWAY PLANS

SCALE: 1"=50'
DATE: June 9, 2006
DRAWN BY: PHP
CHECKED BY: NJH



PLAN 62303-01/18-CONTS 1B & 15A/18/CONTR 15/ROADWAY PLAN/PP1900223A/ST