

F.A.I.	SECTION	COUNTY	TOTAL SHEETS	SHEET NO.
94/90	*	COOK	588	399
STA.		TO STA.		
62303		*2021-922 PT2 ETC 2324.6-1P1 R-11		
FED. ROAD DIST. NO.		ILLINOIS FED. AID PROJECT		

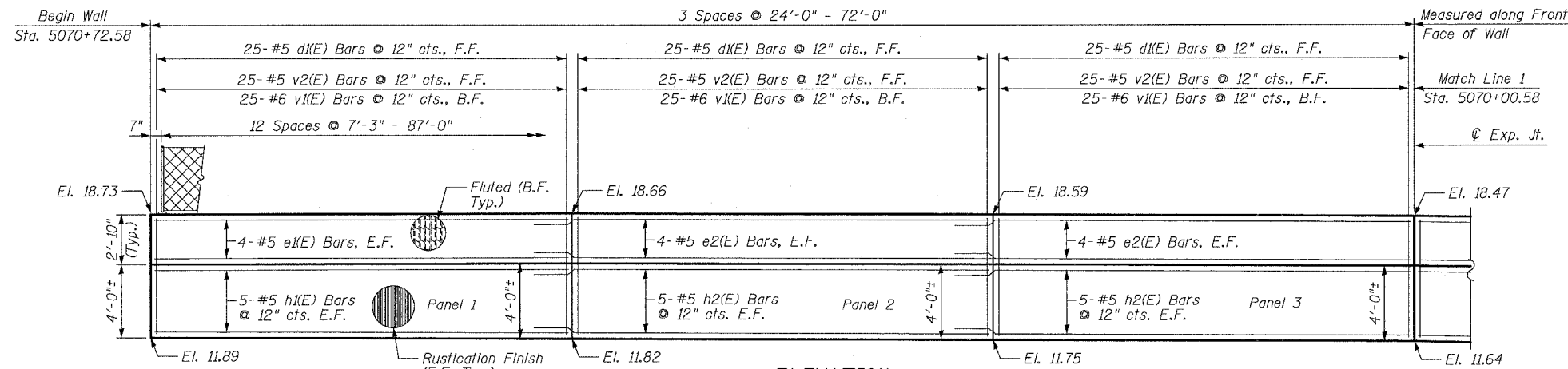
NOTES:

1. Facing in Plan Views is scaled 1:2 on an X:Y scale to show reinforcement.
2. See Sheet 9 for reinforcing bar clearances.
3. Stations given are @ Ramp 47A.
4. See Sheet 9 for parapet reinforcing transition detail.

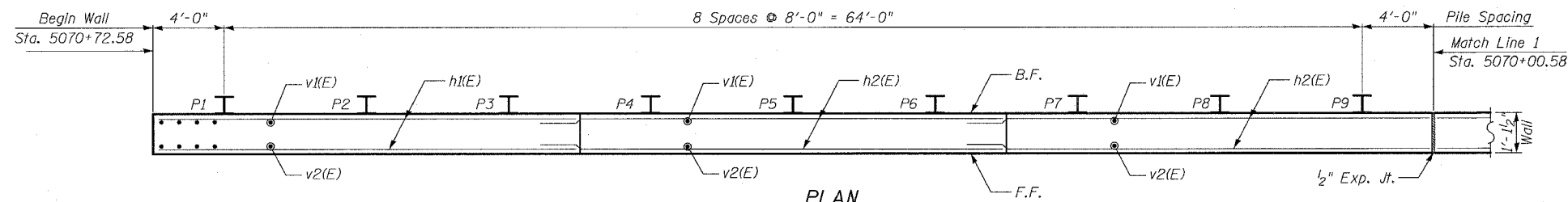
F.F. - denotes Front Face
 B.F. - denotes Back Face
 E.F. - denotes Each Face

MIN BAR LAP

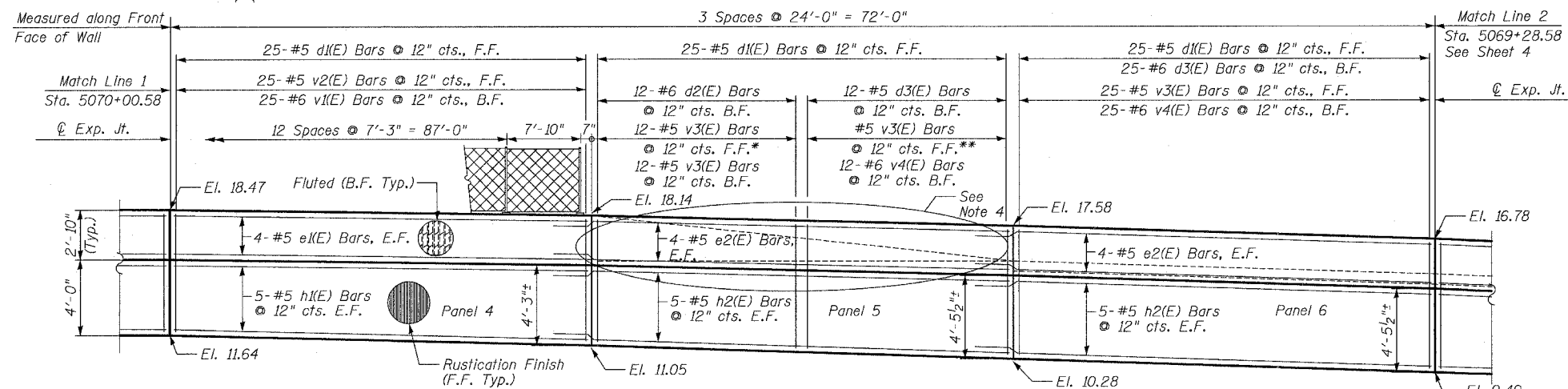
#5 - 2'-2"
 #6 - 2'-7"



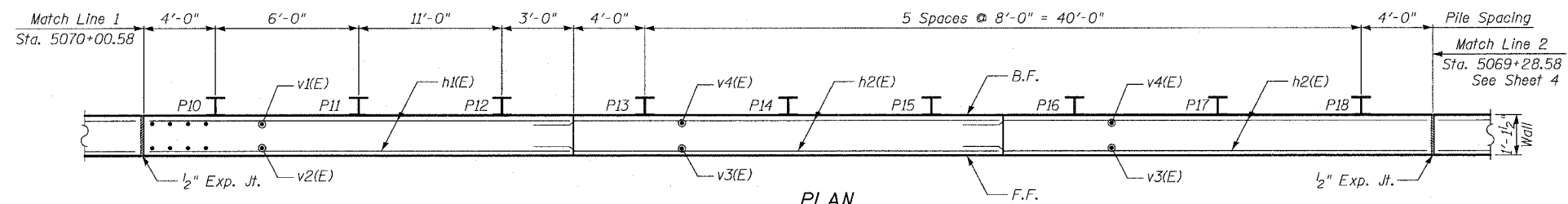
ELEVATION



PLAN



ELEVATION



PLAN

SHEET 3 OF 15

REVISIONS	
NAME	DATE
REVISED	6/21/06

ILLINOIS DEPARTMENT OF TRANSPORTATION
 F.A.I. 94/90 (DAN RYAN EXPRESSWAY)
 GARFIELD BLVD TO 31ST STREET (SB LOCAL LANES)

RETAINING WALL S-47N-R
 WALL DETAILS 1

SCALE: NTS
 DATE: JUNE 9, 2006

DRAWN BY: MTR
 CHECKED BY: BLU

BOWMAN, BARRETT & ASSOCIATES INC.
 CONSULTING ENGINEERS
 Chicago, Illinois
 312.228.0100
 www.bbainc.com



6/23/2006 1:07:28 PM