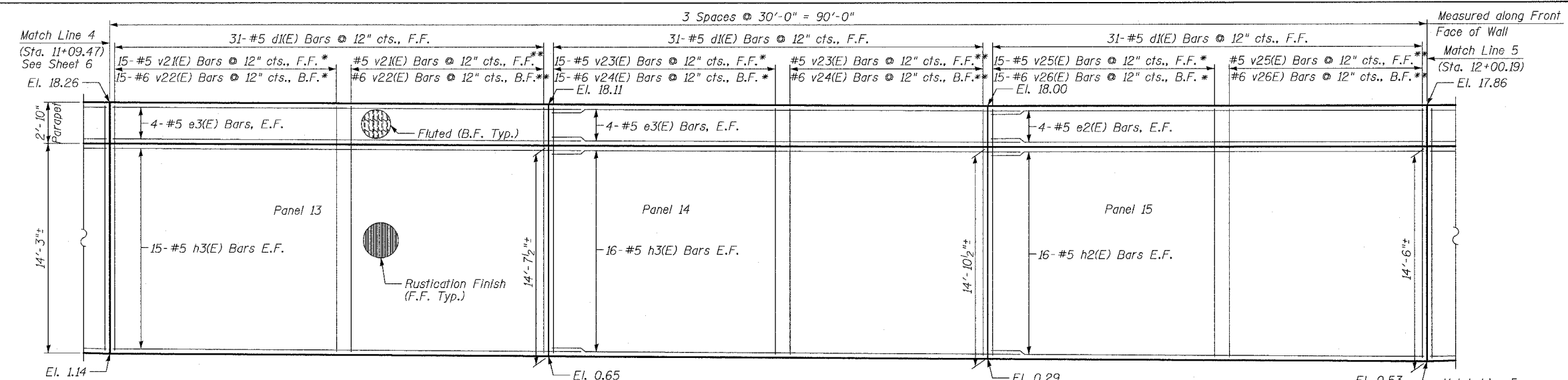
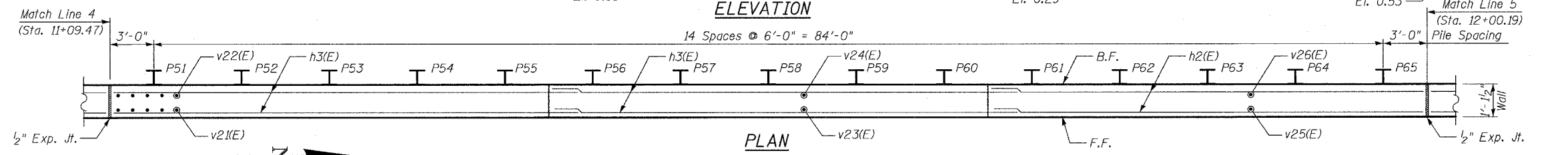


F.A.I.	SECTION	COUNTY	TOTAL SHEETS	SHEET NO.
94/90	*	COOK	588	418
STA.		TO STA.		
62303		*I2021-922 PT2 ETC 2324.6-1P) R-11		

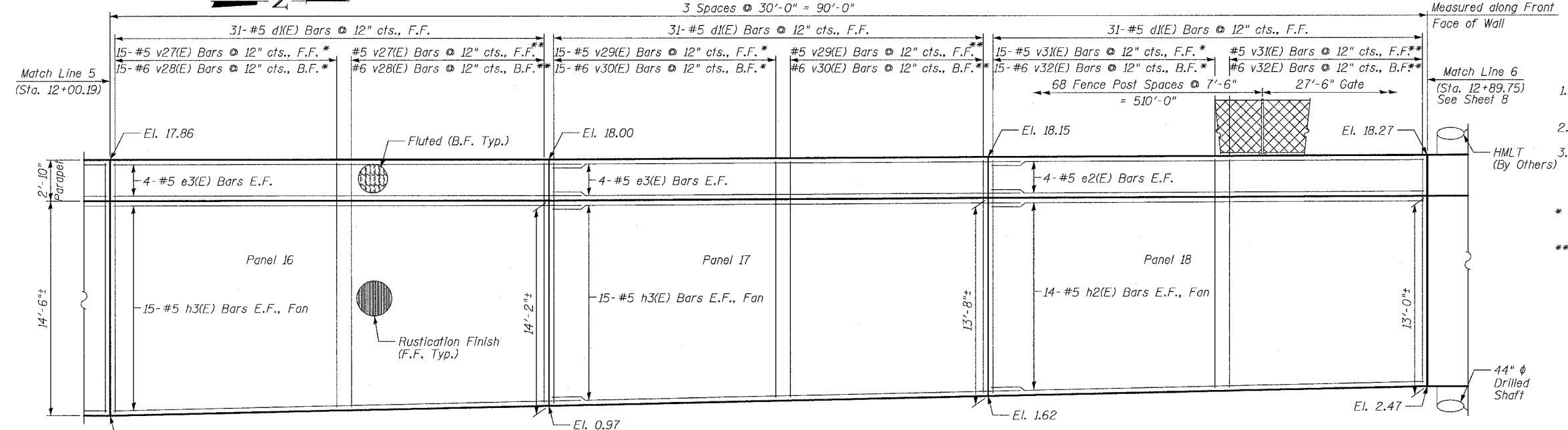
N:\6500\94\90\9418\9418.dwg



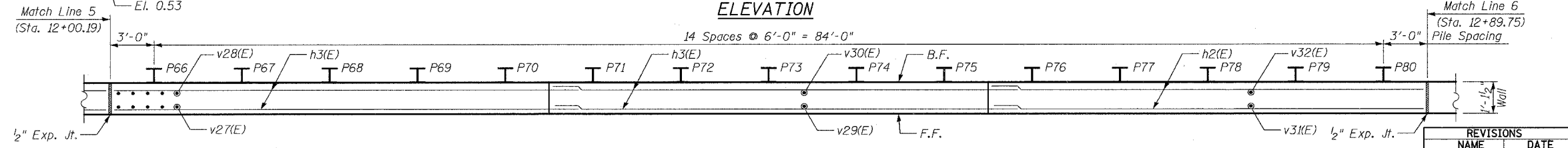
ELEVATION



PLAN



ELEVATION



PLAN

NOTES:

1. Facing in Plan Views is scaled 1:2 on an X:Y scale to show reinforcement.
2. See details for reinforcing bar clearances.
3. Stationing in parentheses is @ Wentworth Ave.

* Order bars full length and cut as indicated in cutting diagram.
 ** Remaining Bars from cutting diagram

F.F. - denotes Front Face
 B.F. - denotes Back Face
 E.F. - denotes Each Face

MIN BAR LAP

#5 - 2'-2"
 #6 - 2'-7"

SHEET 7 OF 24

ILLINOIS DEPARTMENT OF TRANSPORTATION
 F.A.I. 94/90 (DAN RYAN EXPRESSWAY)
 GARFIELD BLVD TO 31ST STREET (SB LOCAL LANES)
 COOK COUNTY
 STA. 3532+90.57 TO STA. 3543+57.42
 RETAINING WALL S-45S-F
 WALL DETAILS 3
 S.N. 016-W978

SCALE: NTS
 DATE: JUNE 9, 2006

DRAWN BY: MTR
 CHECKED BY: BLU

REVISIONS	
NAME	DATE
REVISOR	7/13/06

BOWMAN, BARRETT & ASSOCIATES INC.
 CONSULTING ENGINEERS
 Chicago, Illinois
 312.228.0100
 www.bbandainc.com

7/13/2006 5:02:24 PM