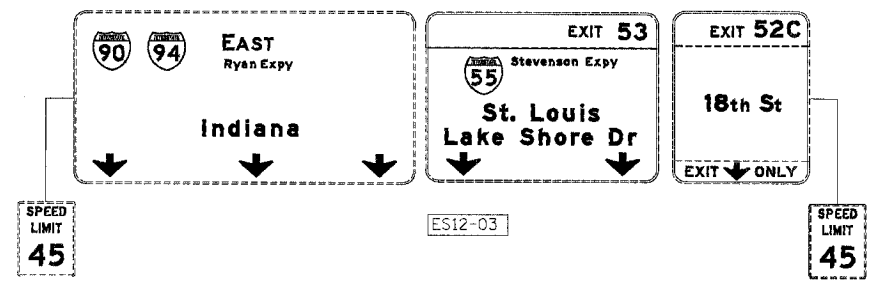
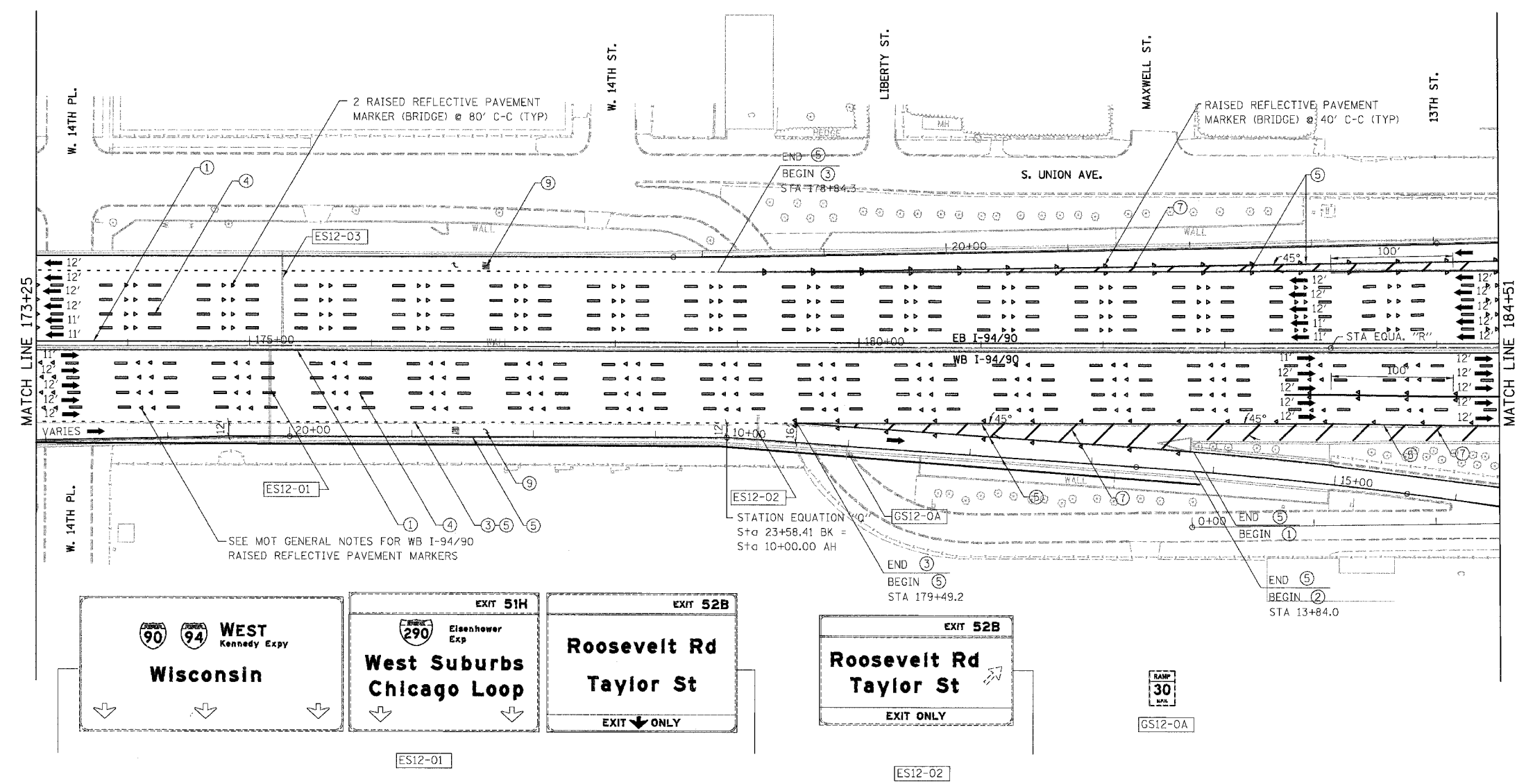


F.A.I.	SECTION	COUNTY	TOTAL SHEETS	SHEET NO.
94/90	2003-0298	COOK	344	134
STA.		TO STA.		
FED. ROAD DIST. NO.		ILLINOIS FED. AID PROJECT		
62581				



STATION EQUATION "R"
Sta 183+87.10 BK =
Sta 183+13.36 AH



- LEGEND**
- ① LINE 4" (YELLOW EDGE LINE)
 - ② LINE 4" (WHITE EDGE LINE)
 - ③ LINE 5" (SKIP DASH, 6' SKIP - 2' DASH, WHITE)
 - ④ LINE 5" (SKIP DASH, 30' SKIP - 10' DASH, WHITE)
 - ⑤ LINE 8" (WHITE LINE)
 - ⑥ LINE 8" (SKIP DASH, 12' SKIP - 3' DASH, WHITE)
 - ⑦ LINE 12" (DIAGONAL, 30' C-C)
 - ⑧ LINE 12" (DIAGONAL, 500' C-C)
 - ⑨ LETTERS AND SYMBOLS

SEE MOT GENERAL NOTES FOR WB I-94/90
RAISED REFLECTIVE PAVEMENT MARKERS

STATION EQUATION "O"
Sta 23+58.41 BK =
Sta 10+00.00 AH


NOTE:
ALL PAVEMENT MARKINGS ON THIS SHEET WILL BE POLYUREA
PAVEMENT MARKING TYPE I, UNLESS OTHERWISE NOTED.

REVISIONS	
NAME	DATE

ILLINOIS DEPARTMENT OF TRANSPORTATION
F.A.I. 94/90 (DAN RYAN EXPRESSWAY)
SB DAN RYAN ELEVATED BRIDGE
REPAIR FROM 15TH TO 28TH STREETS
PROPOSED PAVEMENT MARKING PLAN
STA. 173+25 TO STA. 184+51

SCALE: 1"=50'
DATE: 4/14/2006

DRAWN BY: RA
CHECKED BY: RS



BOWMAN, BARRETT & ASSOCIATES INC.
CONSULTING ENGINEERS
Chicago, Illinois
312.228.0100
www.bbainc.com

94/90(94/94) SB DAN RYAN ELEVATED BRIDGE REPAIR FROM 15TH TO 28TH STREETS PROPOSED PAVEMENT MARKING PLAN STA. 173+25 TO STA. 184+51 4/14/2006