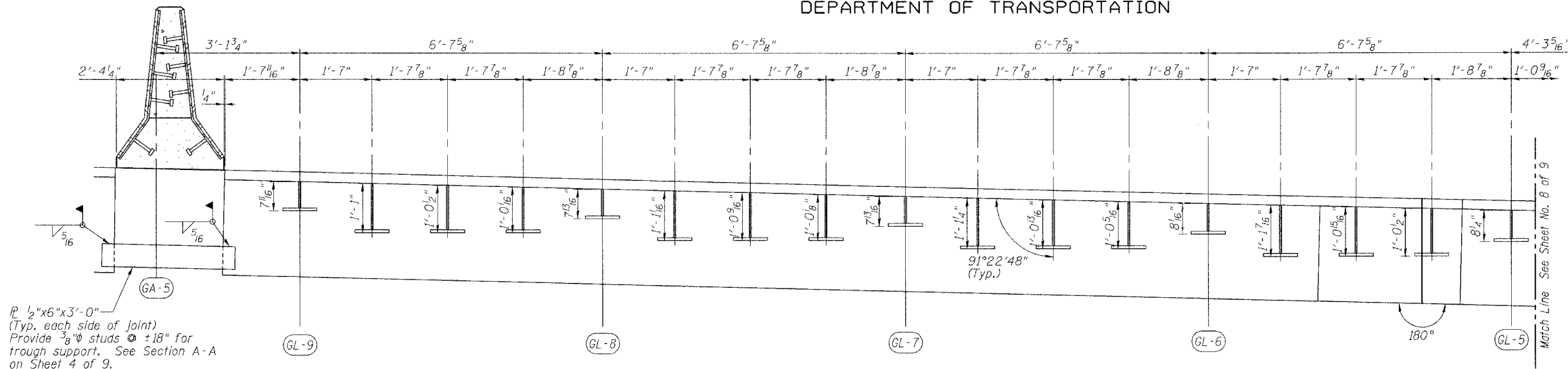


STATE OF ILLINOIS
DEPARTMENT OF TRANSPORTATION

ROUTE NO.	SECTION	COUNTY	SHEET NO.	SHEET NO.
90/94	*	COOK	344	250
FED. ROAD DIST. NO.	ILLINOIS	FED. AID PROJECT		

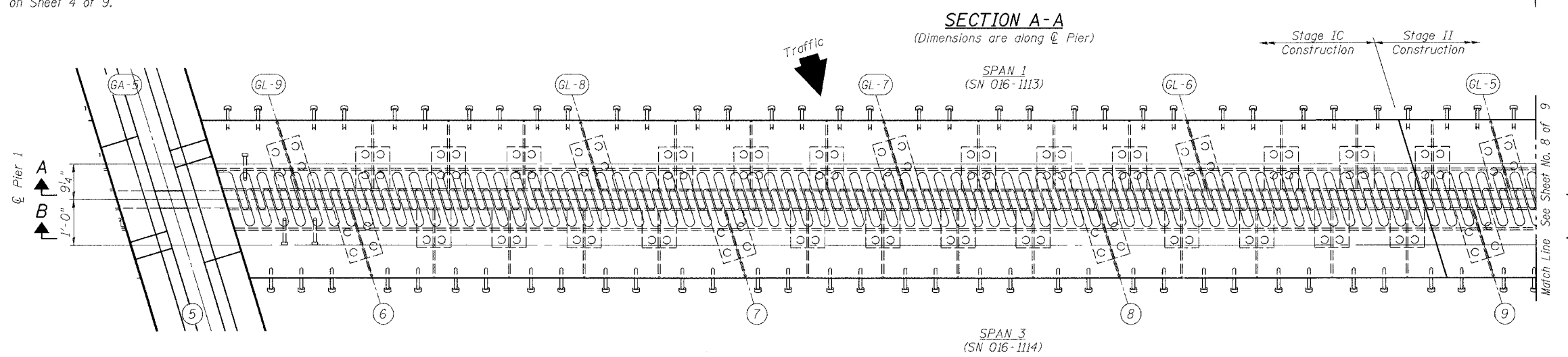
SHEET NO. 7
9 SHEETS

* 2003-0291
Contract #62581

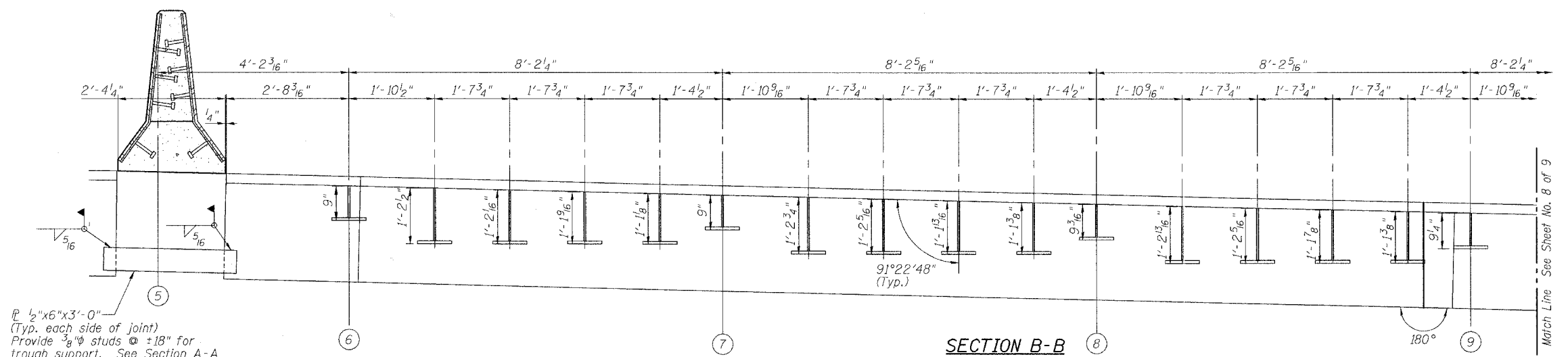


SECTION A-A

(Dimensions are along Q Pier)



PLAN OF FINGER PLATE AT PIER 1 (SOUTHBOUND)



SECTION B-B

(Dimensions are along Q Pier)

ILLINOIS DEPARTMENT OF TRANSPORTATION
FINGER PLATE PLAN AND ELEVATION
F.A.I. ROUTE 90/94 SOUTHBOUND (DAN RYAN EXPRESSWAY)
OVER SOUTH BRANCH - CHICAGO RIVER
COOK COUNTY
S.N. 016-1113 - PIER 1

REVISIONS	
NAME	DATE

SCALE: VERT. _____
HORIZ. _____
DATE: 4/7/05

DRAWN BY: LANDREY
DESIGNED BY: SANFORD
CHECKED BY: MATHUR

GREENE & BRADFORD, INC.
OF SPRINGFIELD
REGISTERED PROFESSIONAL ENGINEERS
PROFESSIONAL SEAL FOR ILLINOIS
COMPUTER FILE NO.
04286-W01-SB-PE2
PROJECT 04286-W01
5/11/06-MML

FILE NAME = I:\04286\W01\DRAWINGS\SOUTHBOUND\04286-W01-SB-PE2.dgn
PLOT SCALE = 1/4" = 1'-0"
PLOT DATE = 5/16/2006
PLOT TIME = 12:28:11 PM
OPERATOR = MATHUR