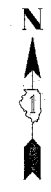
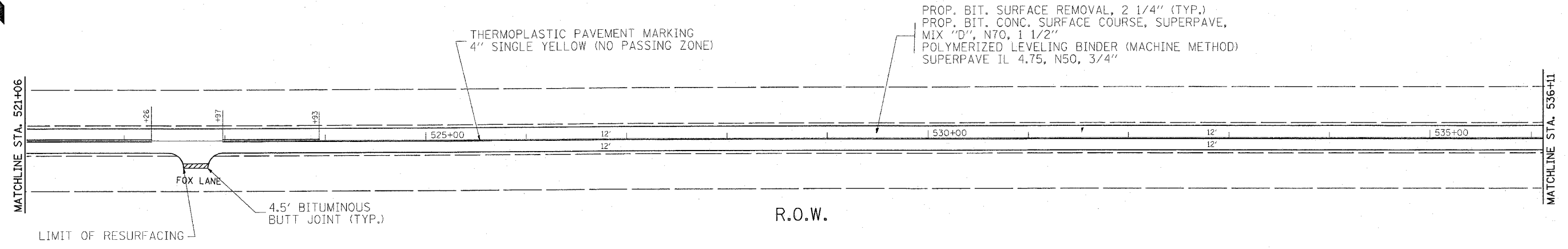


F.A.I. RTE.	SECTION	COUNTY	TOTAL SHEETS	SHEET NO.
1587	3098 BS-4	COOK	32	12
STA.		TO STA.		
FED. ROAD DIST. NO.		ILLINOIS FED. AID PROJECT		



McCARTHY ROAD



PROP. BIT. SURFACE REMOVAL, 2 1/4" (TYP.)  
 PROP. BIT. CONC. SURFACE COURSE, SUPERPAVE,  
 MIX "D", N70, 1 1/2"  
 POLYMERIZED LEVELING BINDER (MACHINE METHOD)  
 SUPERPAVE IL 4.75, N50, 3/4"

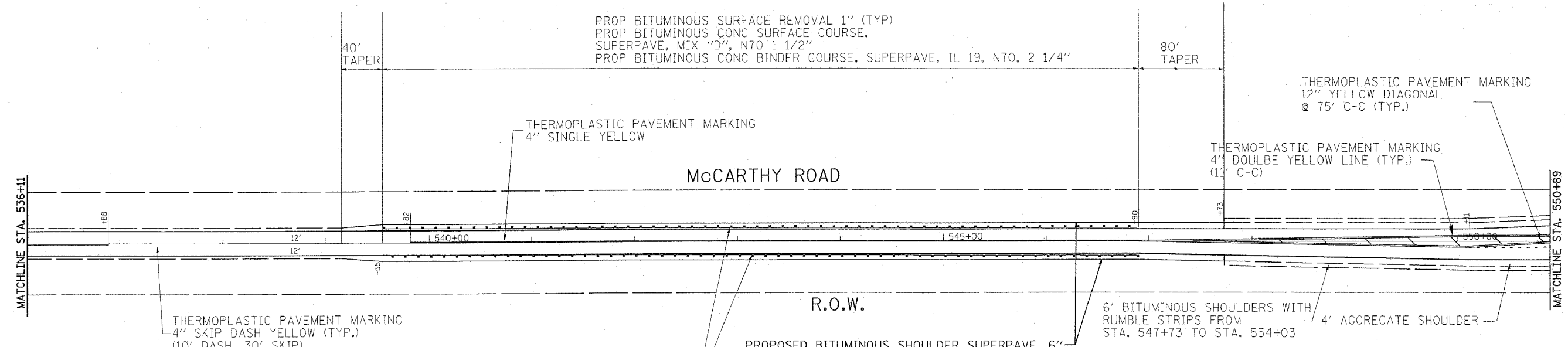
THERMOPLASTIC PAVEMENT MARKING  
 4" SINGLE YELLOW (NO PASSING ZONE)

4.5' BITUMINOUS BUTT JOINT (TYP.)

LIMIT OF RESURFACING

R.O.W.

PROP BITUMINOUS SURFACE REMOVAL 1" (TYP)  
 PROP BITUMINOUS CONC SURFACE COURSE,  
 SUPERPAVE, MIX "D", N70 1 1/2"  
 PROP BITUMINOUS CONC BINDER COURSE, SUPERPAVE, IL 19, N70, 2 1/4"



THERMOPLASTIC PAVEMENT MARKING  
 12" YELLOW DIAGONAL  
 @ 75' C-C (TYP.)

THERMOPLASTIC PAVEMENT MARKING  
 4" SINGLE YELLOW

THERMOPLASTIC PAVEMENT MARKING  
 4" DOUBLE YELLOW LINE (TYP.)  
 (11' C-C)

McCARTHY ROAD

R.O.W.

THERMOPLASTIC PAVEMENT MARKING  
 4" SKIP DASH YELLOW (TYP.)  
 (10' DASH, 30' SKIP)

PROPOSED STEEL PLATE BEAM GUARDRAIL TYPE A,  
 (BOTH SIDES WITH TRAFFIC BARRIER TERMINAL,  
 TYPE 1 SPECIAL (TANGENT))

6' BITUMINOUS SHOULDERS WITH  
 RUMBLE STRIPS FROM  
 STA. 547+73 TO STA. 554+03

4' AGGREGATE SHOULDER

PROPOSED BITUMINOUS SHOULDER SUPERPAVE, 6"

REVISIONS	
NAME	DATE

ILLINOIS DEPARTMENT OF TRANSPORTATION

McCARTHY ROAD  
 PAVEMENT MARKING/ROADWAY PLANS

SCALE: VERT.  
 HORIZ.  
 DATE

DRAWN BY  
 CHECKED BY

PLT DATE = 4/25/2006  
 PLOT SCALE = 500000.00  
 USER NAME = Bork41