F.A.S. RTE.	SECTION	COUNTY	TOTAL SHEETS	SHEET NO.
1517	(2)RS-3 (3)RS-4	MCLEAN	223	13
STA. _____		TO STA. _____		
FED. ROAD DIST. NO. _	ILLINOIS	FED. AID PROJECT		

66383

U.S. ROUTE 150 (STA. 437+90 TO STA. 449+81)

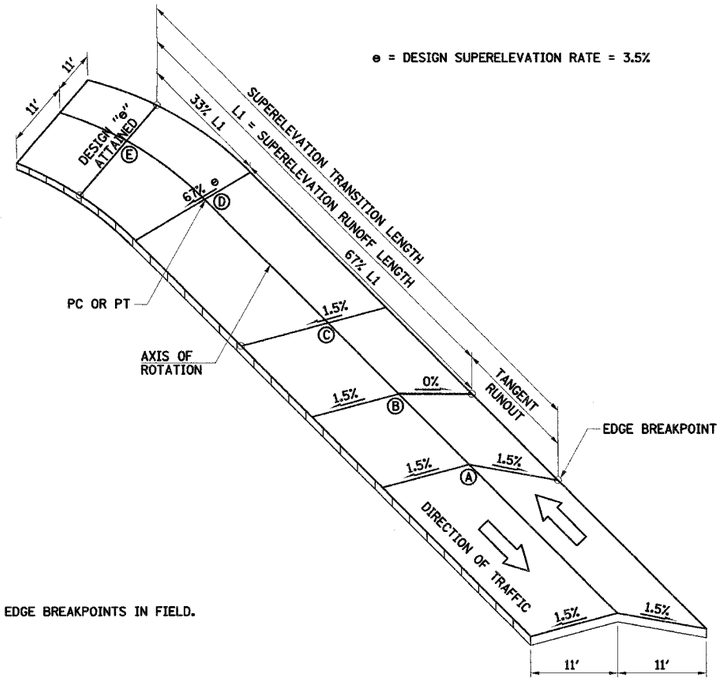

NOTE:
ROUND ALL EDGE BREAKPOINTS IN FIELD.

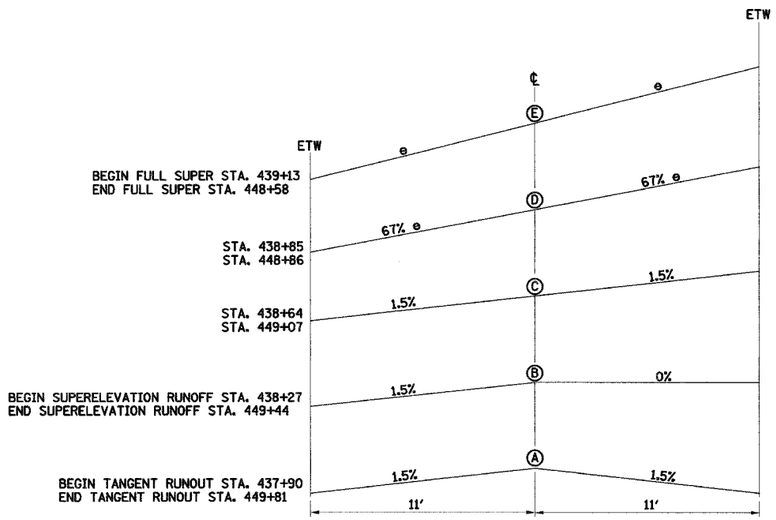

U.S. ROUTE 150 (STA. 471+70 TO STA. 483+42)

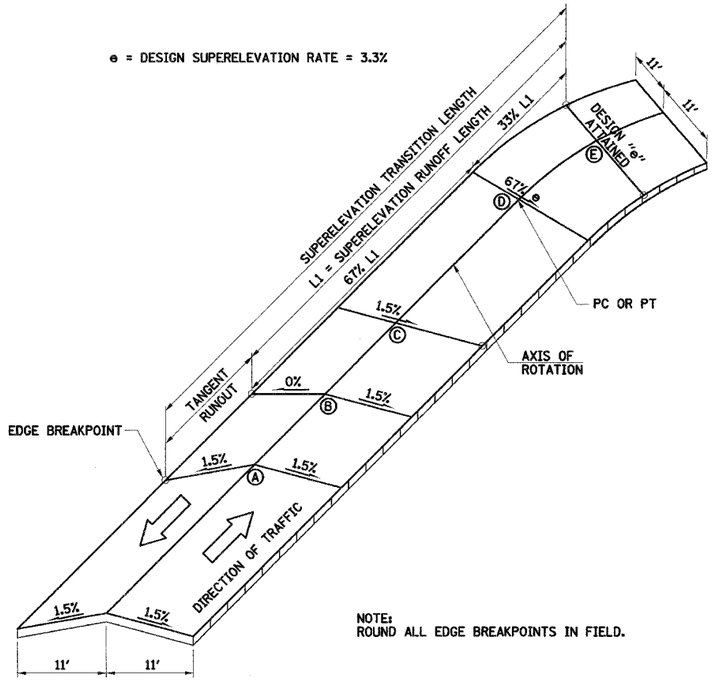

NOTE:
ROUND ALL EDGE BREAKPOINTS IN FIELD.

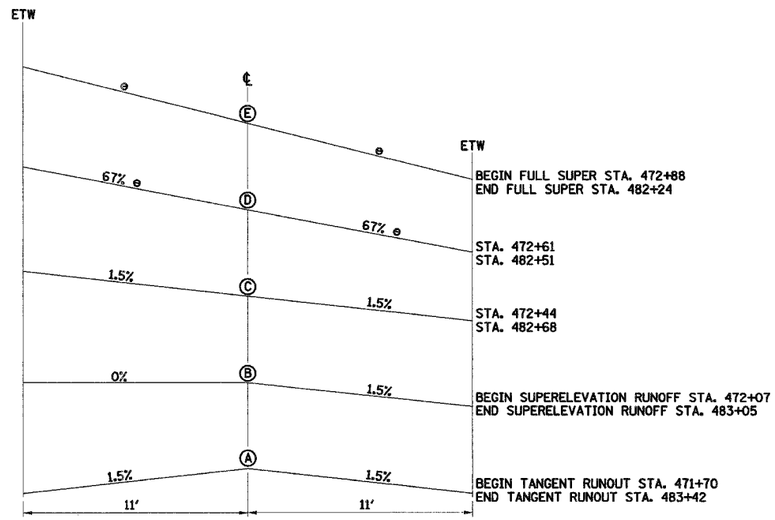

ILLINOIS DEPARTMENT OF TRANSPORTATION

F.A.S. 1517 (U.S. ROUTE 150)

SUPERELEVATION TRANSITION DETAILS

SCALE: VERT. HORIZ.

DATE

DRAWN BY

CHECKED BY

PLAN — SURVEYED / PLOTTED / ALIGNMENT CHECKED / RT. OF WAY CHECKED / CADD FILE NAME — NOTE BOOK NO. — BY — DATE

PROFILE — SURVEYED / PLOTTED / GRADES CHECKED / B.M. NOTED / STRUCTURE NOTATIONS CHK'D — NOTE BOOK NO. — BY — DATE

COMPANY NAME: $COMPANY_NAME$
PROJECT CONTACT: $PROJECT_CONTACT$
CLIENT: $CLIENT$
$DATE$ $TIME$
$FILE$