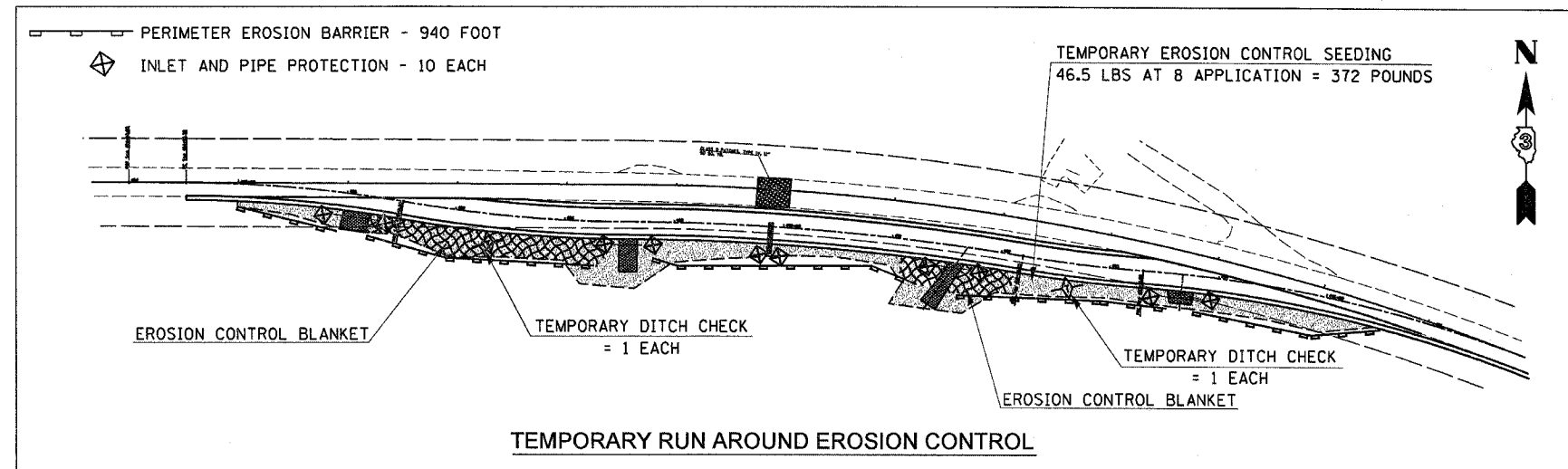
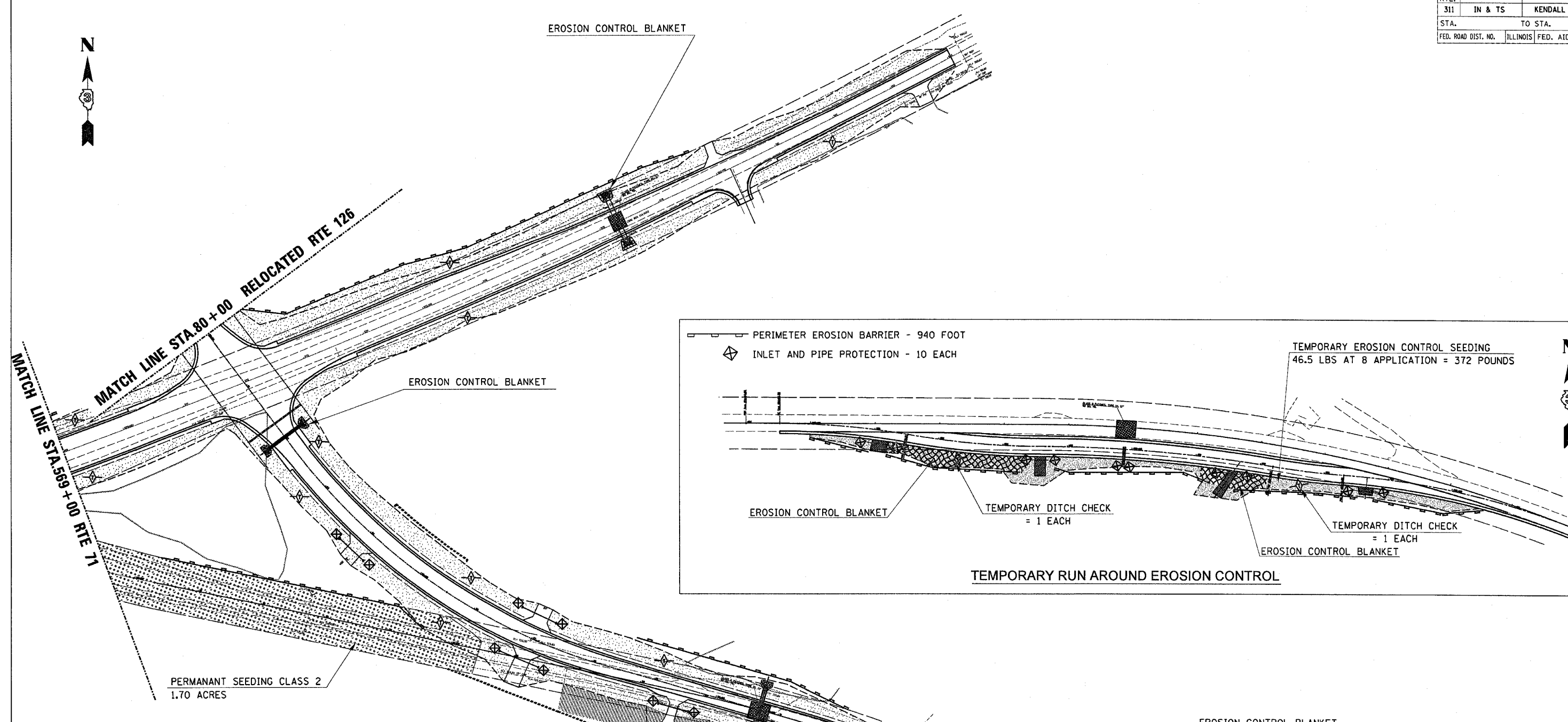



F.A.P. RTE.	SECTION	COUNTY	TOTAL SHEETS	SHEET NO.
311	IN & TS	KENDALL	174	47
STA.		TO STA.		
FED. ROAD DIST. NO.	ILLINOIS	FED. AID PROJECT		



PERMANANT SEEDING CLASS 2  
1.70 ACRES

PERMANANT SEEDING CLASS 2	
SODDING AND SUPPLEMENTAL WATERING	
TEMPORARY EROSION CONTROL SEEDING (DURING CONSTRUCTION)	
PERMANANT SEEDING CLASS 2A ( FINAL SEEDING)	
EROSION CONTROL BLANKET	
TEMPORARY DITCH CHECK	
PERIMETER EROSION BARRIER	
INLET AND PIPE PROTECTION	



REVISIONS	
NAME	DATE

ILLINOIS DEPARTMENT OF TRANSPORTATION

# EROSION

SCALE: VERT. \_\_\_\_\_  
HORIZ. \_\_\_\_\_  
DATE \_\_\_\_\_

DRAWN BY \_\_\_\_\_  
CHECKED BY \_\_\_\_\_

PLOT DATE = 2/21/2006  
FILE NAME = #FILE#  
PLOT SCALE = #SCALE#  
USER NAME = #USER#