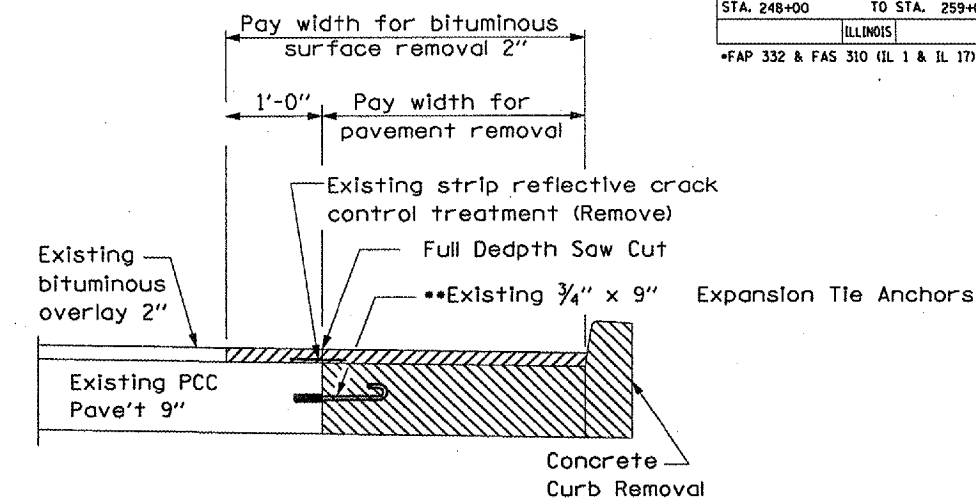
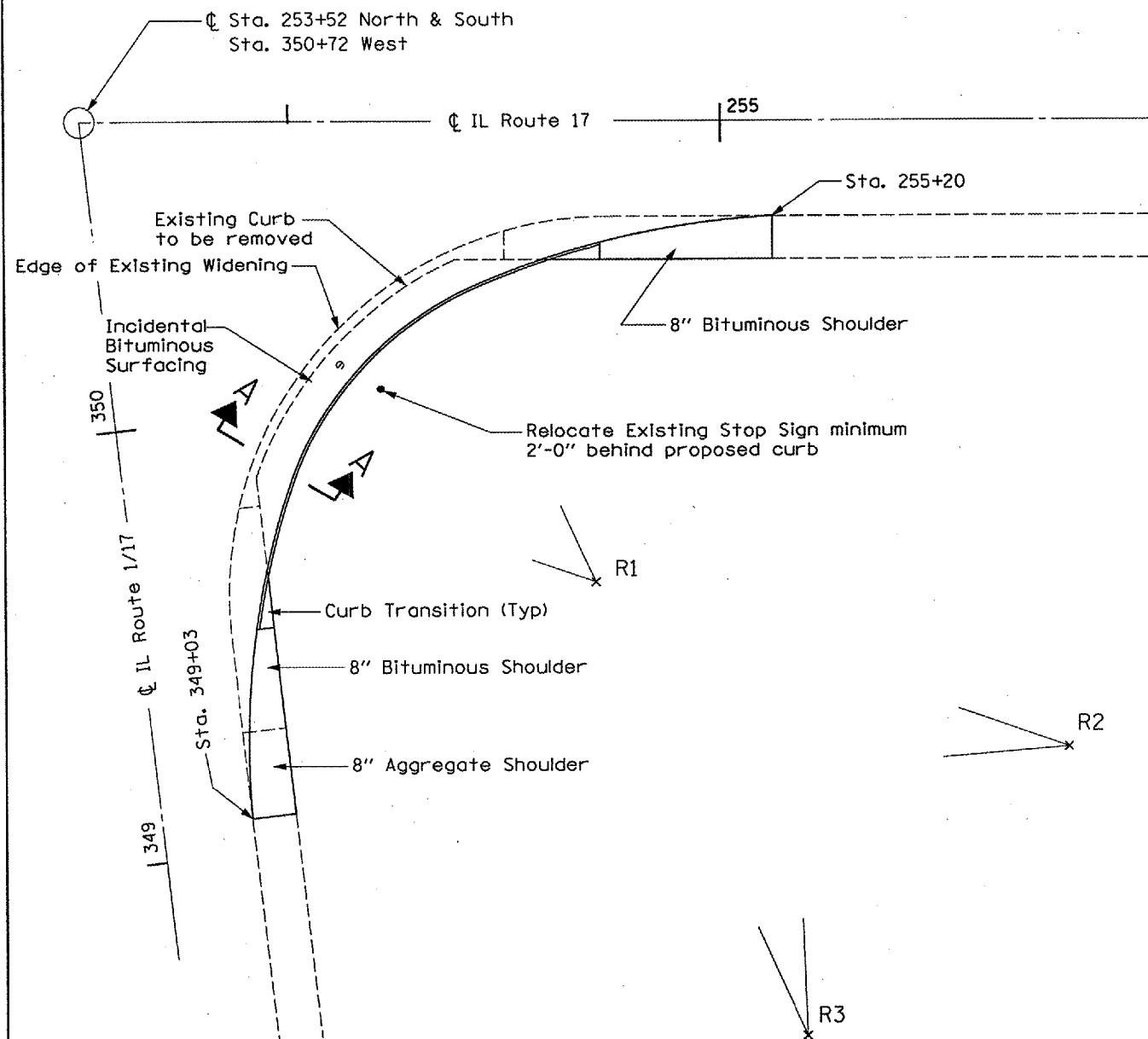
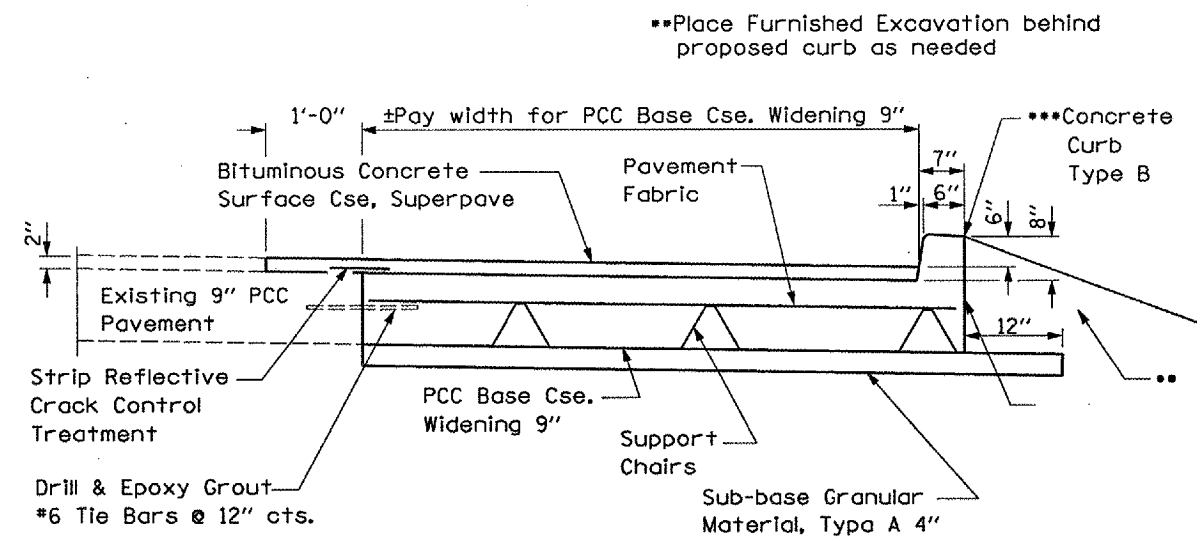


RTE.	SECTION	COUNTY	TOTAL SHEETS	SHEET NO.
•	(7R-1,10)I	KANKAKEE	11	10
STA. 248+00		TO STA. 259+00		
ILLINOIS				
*FAP 332 & FAS 310 (IL 1 & IL 17)				



EXISTING SECTION A-A



PROPOSED SECTION A-A

***Type B Curb shall be poured monolithically with PCC Base Cse. Widening. Cost of curb shall be included in the cost of the PCC Widening

REVISIONS	
NAME	DATE

ILLINOIS DEPARTMENT OF TRANSPORTATION
PAVEMENT WIDENING DETAILS
 FAP 332 & FAS 310
 SECTION (7R-1,10)I
 KANKAKEE COUNTY

RADIUS		IL 1/17		IL 17	
		STA.	S	STA.	S
R1	80'	349+53	107'	254+71	107'
R2	190'	349+03	212'	255+20	143'
R3	190'	348+43	143'	255+81	212'

Note: Offset measurements were taken at Rt. <'s to ϕ of Roadway

Date: 4/21/2006
 c:\projects\cm311\details.dgn