

STATE OF ILLINOIS
DEPARTMENT OF TRANSPORTATION
DIVISION OF HIGHWAYS
**PROPOSED
HIGHWAY PLANS**

FAI ROUTE 39 (I-39)
SECTION D4 PATCHING 2007
WOODFORD COUNTY
C-94-014-06

F.A.I. RTE.	SECTION	COUNTY	TOTAL SHEETS	SHEET NO.
39		WOODFORD	5	1

*D4 PATCHING 2007 CONTRACT NO. 68545
D-94-012-06

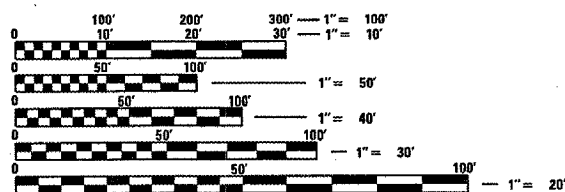
INDEX OF SHEETS

- 1 COVER SHEET
- 2 GENERAL NOTES & COMMITMENTS
- 3 SUMMARY OF QUANTITIES
- 4 TYPICAL SECTION & LINE DIAGRAM
- 5 SCHEDULE OF QUANTITIES

STANDARDS

- 001001 — 701400-02
- 420001-06 — 701401-03
- 442001-02 — 701411-03
- 701101-01 — 702001-06
- 701106-01

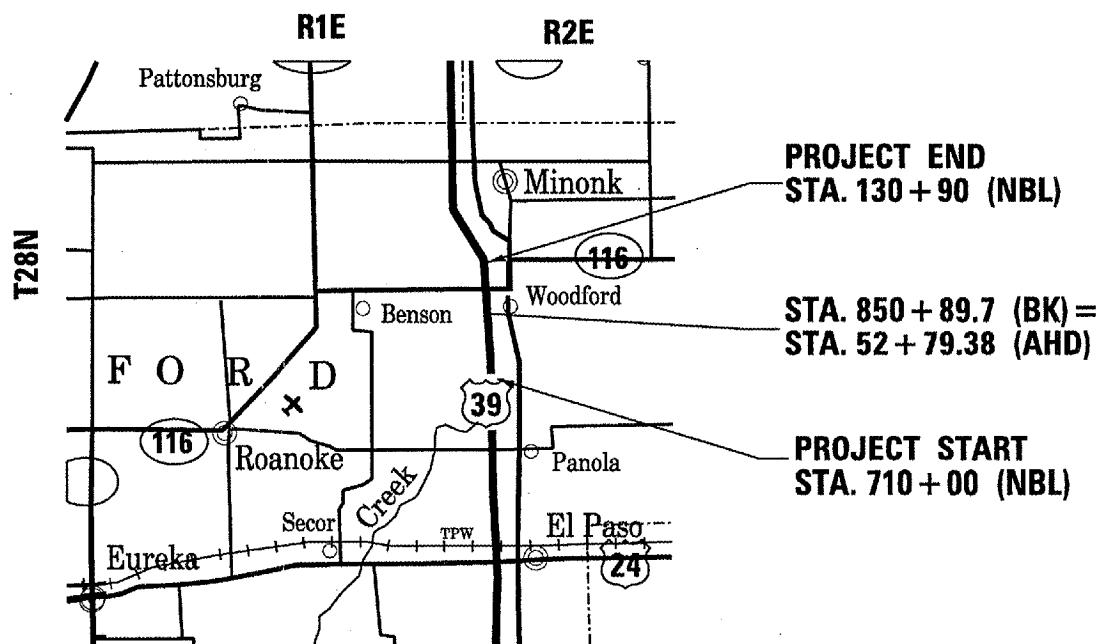
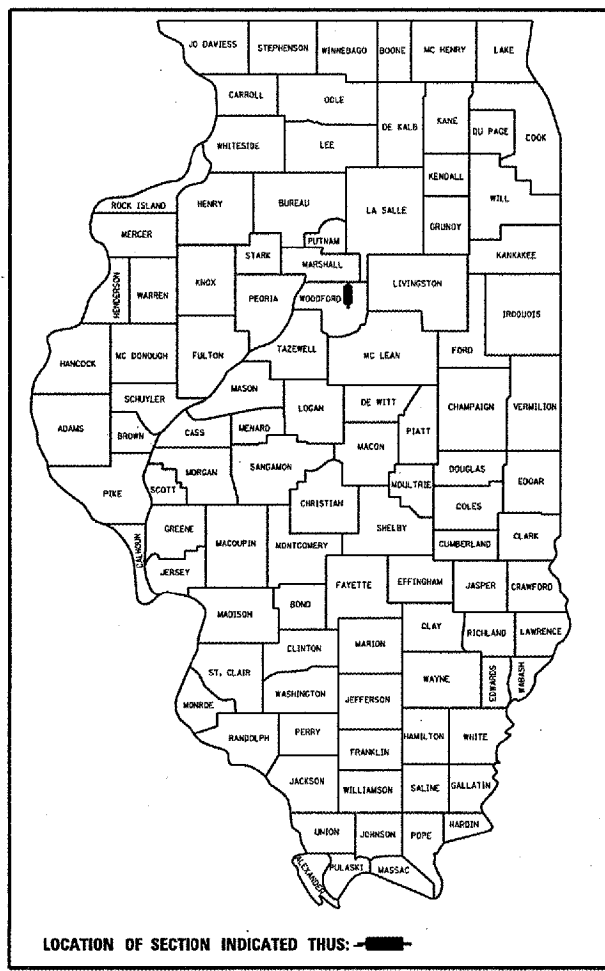
ADT = 17900 (2004)
MU = 13.2%
SU = 4.2%



FULL SIZE PLANS HAVE BEEN PREPARED USING STANDARD ENGINEERING SCALES. REDUCED SIZED PLANS WILL NOT CONFORM TO STANDARD SCALES. IN MAKING MEASUREMENTS ON REDUCED PLANS, THE ABOVE SCALES MAY BE USED.

J.U.L.I.E.
JOINT UTILITY LOCATION INFORMATION FOR EXCAVATION
1-800-892-0123

CONTRACT NO. 68545
CATALOG NO. 033167-00D



**CONCRETE QC/QA
PROJECT**

**PROJECT CONSISTS OF CLASS A PATCHING
ON I-39 NBL FROM 3.1 MILES SOUTH OF
IL.116 TO 1.0 MILES NORTH OF IL.116**

**GROSS LENGTH OF PROJECT: 4.1 MILES
NET LENGTH OF PROJECT: 4.1 MILES**

STATE OF ILLINOIS
DEPARTMENT OF TRANSPORTATION
DIVISION OF HIGHWAYS

SUBMITTED *MM 19 06*

June 30, 2006
Deputy Director of Highways, Region Engineer

Mike Hure
Engineer of Design and Environment

June 30, 2006
Director of Highways, Chief Engineer

**PRINTED BY THE AUTHORITY
OF THE STATE OF ILLINOIS**

PROJECT ENGINEER: M. ADDIS 309671.3454

DESIGNER: R. SAMARA 309671.3473