

STATE OF ILLINOIS
DEPARTMENT OF TRANSPORTATION
DIVISION OF HIGHWAYS
**PROPOSED
HIGHWAY PLANS**

FAI ROUTE 39 (I-39)
SECTION D4 PATCHING 2007
WOODFORD COUNTY
C-94-014-06

F.A.I. RTE.	SECTION	COUNTY	TOTAL SHEETS	SHEET NO.
39		WOODFORD	5	1

*D4 PATCHING 2007 CONTRACT NO. 68545
D-94-012-06

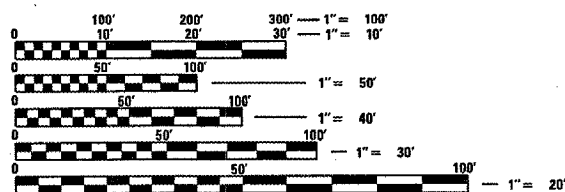
INDEX OF SHEETS

- 1 COVER SHEET
- 2 GENERAL NOTES & COMMITMENTS
- 3 SUMMARY OF QUANTITIES
- 4 TYPICAL SECTION & LINE DIAGRAM
- 5 SCHEDULE OF QUANTITIES

STANDARDS

- 001001 — 701400-02
- 420001-06 — 701401-03
- 442001-02 — 701411-03
- 701101-01 — 702001-06
- 701106-01

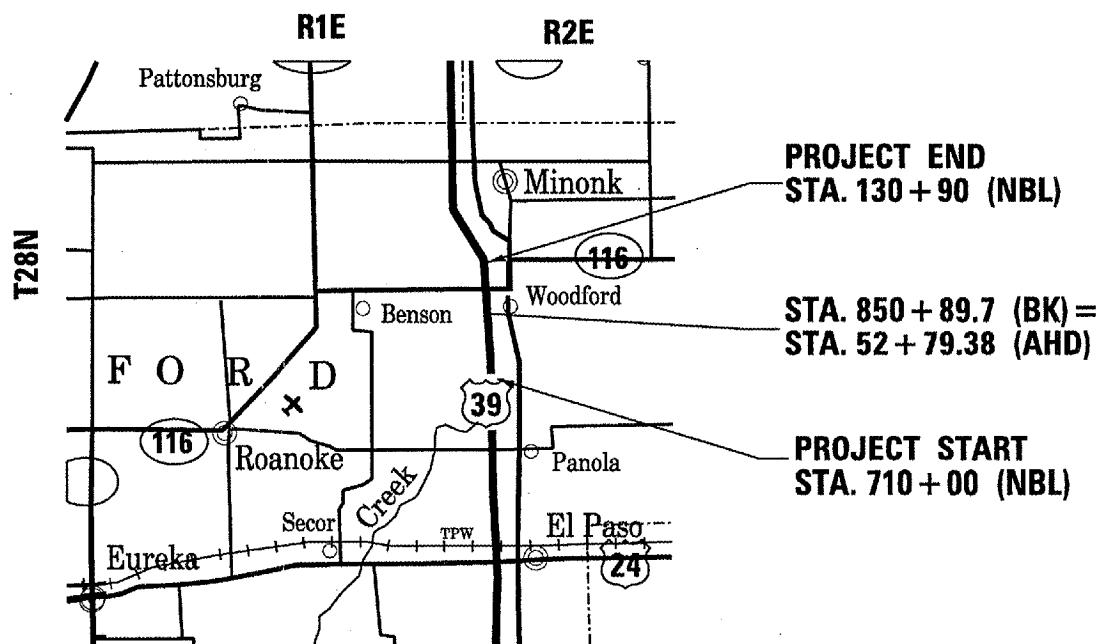
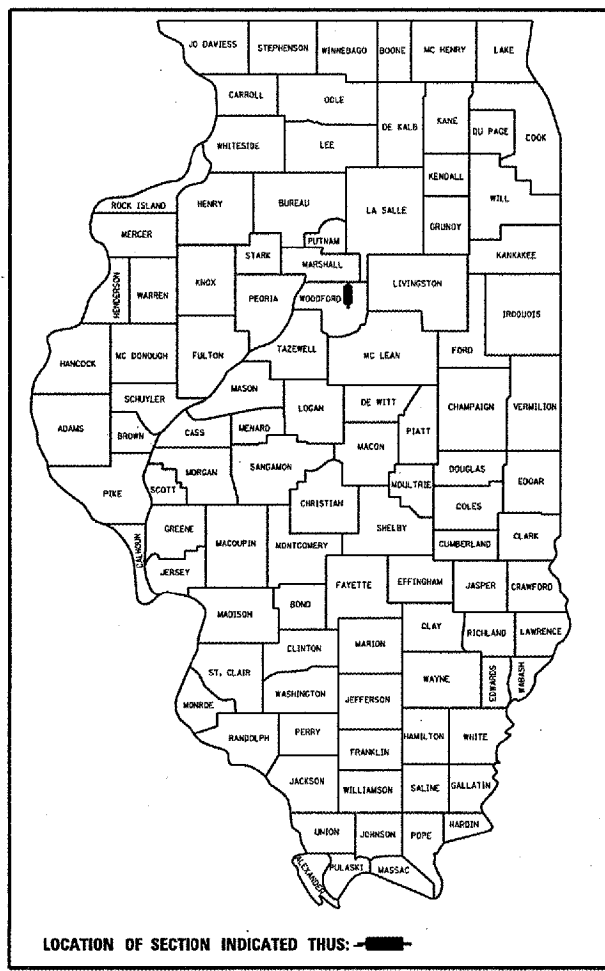
ADT = 17900 (2004)
MU = 13.2%
SU = 4.2%



FULL SIZE PLANS HAVE BEEN PREPARED USING STANDARD ENGINEERING SCALES. REDUCED SIZED PLANS WILL NOT CONFORM TO STANDARD SCALES. IN MAKING MEASUREMENTS ON REDUCED PLANS, THE ABOVE SCALES MAY BE USED.

J.U.L.I.E.
JOINT UTILITY LOCATION INFORMATION FOR EXCAVATION
1-800-892-0123

CONTRACT NO. 68545
CATALOG NO. 033167-00D



PROJECT CONSISTS OF CLASS A PATCHING ON I-39 NBL FROM 3.1 MILES SOUTH OF IL.116 TO 1.0 MILES NORTH OF IL.116

GROSS LENGTH OF PROJECT: 4.1 MILES
NET LENGTH OF PROJECT: 4.1 MILES

STATE OF ILLINOIS
DEPARTMENT OF TRANSPORTATION
DIVISION OF HIGHWAYS

SUBMITTED *MM 19 06*

June 30, 2006
Deputy Director of Highways, Region Engineer

Mike Hure
Engineer of Design and Environment

June 30, 2006
Director of Highways, Chief Engineer

**PRINTED BY THE AUTHORITY
OF THE STATE OF ILLINOIS**

PROJECT ENGINEER: M. ADDIS 309671.3454

DESIGNER: R. SAMARA 309671.3473

F.A.I. RTE.	SECTION	COUNTY	TOTAL SHEETS	SHEET NO.
39	.	WOODFORD	5	2
STA. _____		TO STA. _____		
FED. ROAD DIST. NO. _____		ILLINOIS	FED. AID PROJECT	

* D4 PATCHING 2007
 CONTRACT NO. 68545
 D-94-012-06

COMMITMENTS

Commitments are not to be altered without the written approval of all parties to which the commitment was made.

No commitments have been made for this project.

ENVIRONMENTAL REVIEWS

Prior to the use of any proposed borrow areas, use areas (temporary access roads, detours, run-arounds, etc.) and/or waste areas, the Contractor shall file the required environmental resource request surveys according to Section 107.22 of the Standard Specifications. These surveys are required in order for the Department to conduct cultural and biological resource surveys for the proposed site.

Prior to any waste materials being removed from the construction site the required environmental resource surveys will need to be obtained and filed by the Contractor. Excess waste products removed from the construction site shall be disposed of as required in Section 202.03 of the Standard Specifications.

Any protruding metal bars shall be removed prior to the disposal of broken concrete at approved disposal sites.

The required environmental resource documentation shall include the following:

- * BDE Form 2289 (Environmental Survey Request)
- * A location map showing the size limits and location of the use area
- * Signed property owner agreement form
- * Color photographs depicting the use area

Please note that a minimum of two weeks shall be allowed for the District to obtain the required environmental clearances.

PLOT DATE : 5/25/2006
 FILE NAME : S:\GENERAL\PROJECTS\DISTRICTS\WOODFORD\68545.dwg
 SCALE : 1/8"=1'-0"
 USER NAME : jaygreen

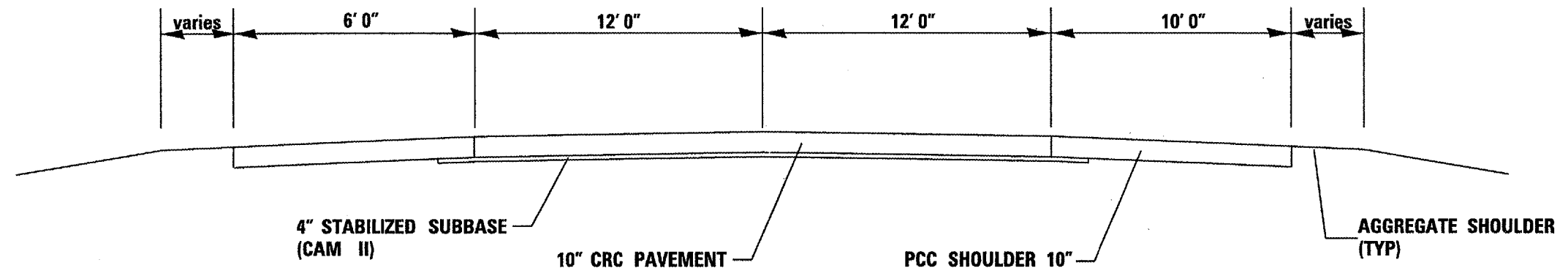
ILLINOIS DEPARTMENT OF TRANSPORTATION			
GENERAL NOTES & COMMITMENTS			
SCALE:	VERT.	DRAWN BY	
DATE	HORIZ.	CHECKED BY	

SUMMARY OF QUANTITIES

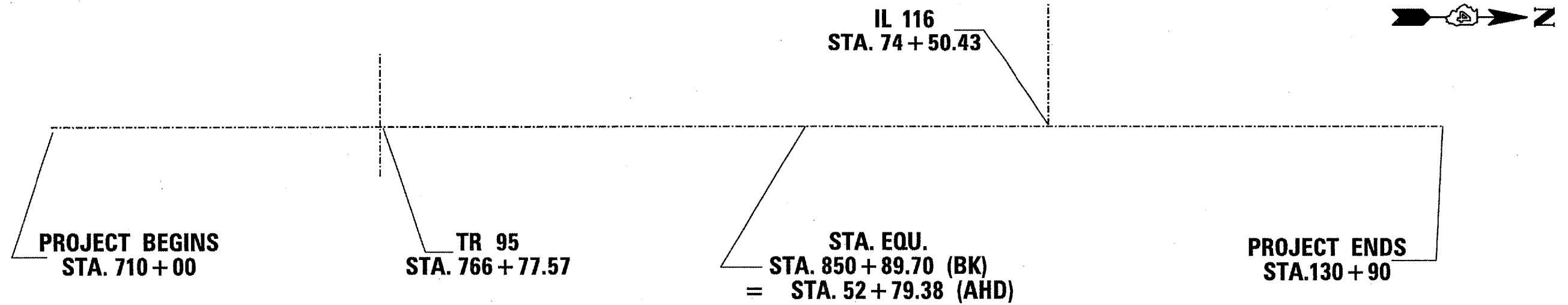
F.A.I. RTE.	SECTION	COUNTY	TOTAL SHEETS	SHEET NO.
39	.	WOODFORD	5	3
STA. _____		TO STA. _____		
FED. ROAD DIST. NO. _____		ILLINOIS FED. AID PROJECT		
* D4 PATCHING 2007				

SUMMARY OF QUANTITIES		UNIT	TOTAL QUANTITIES	TOTAL 100% STATE	CONSTRUCTION TYPE CODE			
CODE NO	ITEM							
44200553	CLASS A PATCHES, TYPE II, 10"	SQ YD	527	527				
44200557	CLASS A PATCHES, TYPE III, 10"	SQ YD	175	175				
44200559	CLASS A PATCHES, TYPE IV, 10"	SQ YD	2310	2310				
44213000	PATCHING REINFORCEMENT	SQ YD	3012	3012				
44213200	SAW CUTS	FOOT	12204	12204				
67100100	MOBILIZATION	L SUM	1	1				
70100420	TRAFFIC CONTROL AND PROTECTION, STANDARD 701411	EACH	2	2				
70100800	TRAFFIC CONTROL AND PROTECTION, STANDARD 701401	L SUM	1	1				
70103815	TRAFFIC CONTROL SURVEILLANCE	CAL DA	10	10				
Z0075310	TIE BARS 3/4"	EACH	2861	2861				

F.A.I. RTE.	SECTION	COUNTY	TOTAL SHEETS	SHEET NO.
39		WOODFORD	5	4
STA.	TO STA.			
FED. ROAD DIST. NO.	ILLINOIS	FED. AID PROJECT		
*D4 PATCHING 2007			CONTRACT NO. 68545 D-94-012-06	



NORTH BOUND LANES
STA. 710+00 TO 130+90
STA. EQU. STA. 850+89.7 (BK) = STA. 52+79.38 (AHD)



PLOT DATE : 5/25/2006
 FILE NAME : S:\GEN\DRIFT\STD\PLANS\WOOD3\68545.dgn
 PLOT SCALE : 1/8"=1'-0"
 USER NAME : jaymcd

ILLINOIS DEPARTMENT OF TRANSPORTATION
TYPICAL SECTION & LINE DIAGRAM
 SCALE: VERT. _____
 HORIZ. _____
 DATE _____ DRAWN BY _____
 CHECKED BY _____

MOBILIZATION
1 LUMP SUM

TRAFFIC CONTROL & PROTECTION STD. 701411	
LOCATION	EACH
IL 116	2
TOTAL	2

TRAFFIC CONTROL & PROTECTION STD. 701401	
1 L SUM	

TRAFFIC CONTROL SURVEILLANCE	
LOCATION	CAL DA
JOB SITE	10
TOTAL	10

CLASS A PATCHING 10"									
LOCATION	TYPE 2		TYPE 3		TYPE 4		SAW CUTS LIN FT	PATCH REINFORCEMENT SQ YD	TIE BARS 3/4" EACH
	SQ YD	DL	PL	SQ YD	DL	PL			
NORTH BOUND LANE MILE MARKER									
19.8 to 20	56	34	33	0	394	0	1798	517	387
20 to 21	31	26	32	0	327	358	3641	874	1638
21 to 23	149	22	51	25	578	154	4418	979	405
23 to 24	47	62	34	0	321	178	2347	642	431
TOTAL	383	144	150	25	1620	690			
GRAND TOTAL	527		175		2310		12204	3012	2861

DL = DRIVING LANE
PL = PASSING LANE