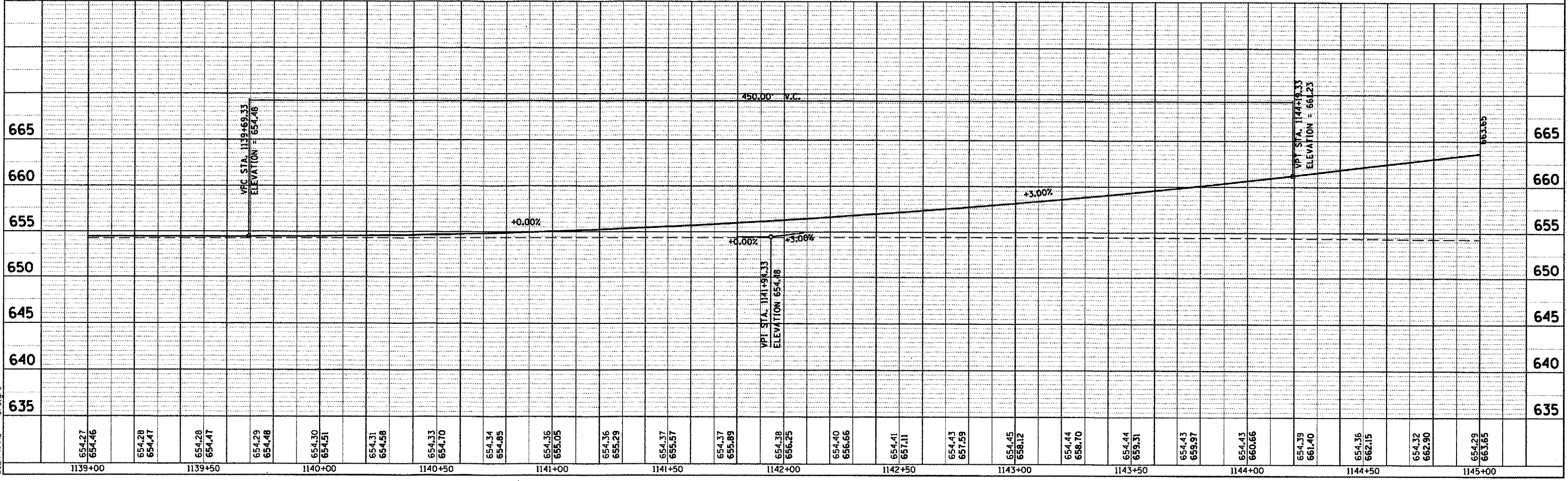
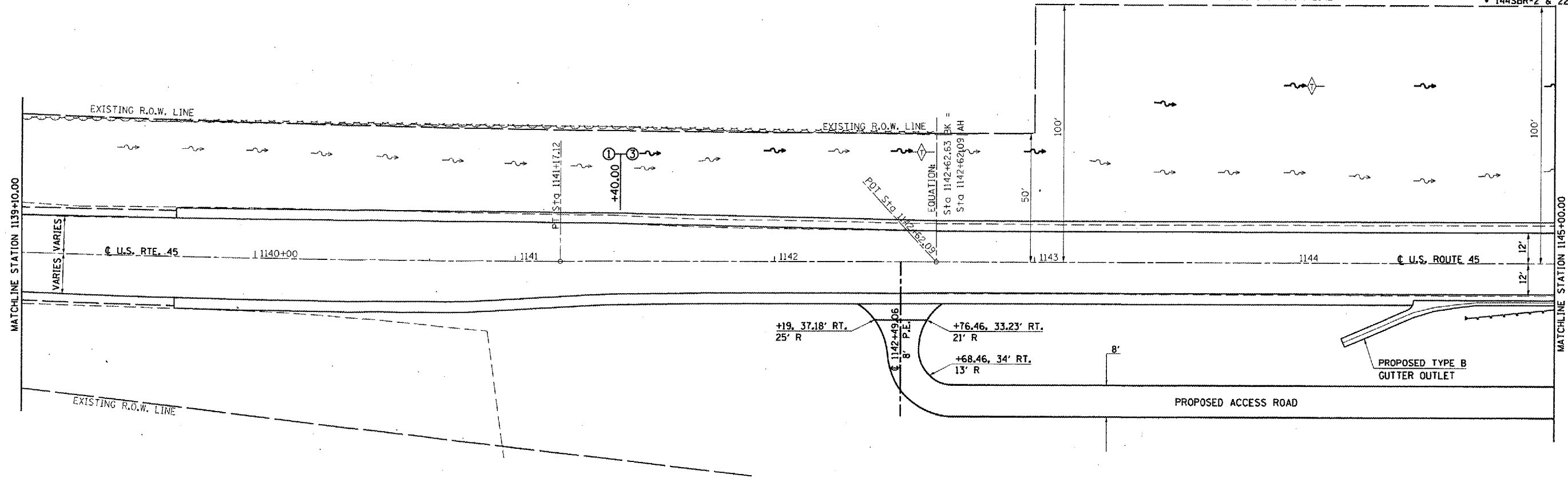



F.A.S. RTE.	SECTION	COUNTY	TOTAL SHEETS	SHEET NO.
1671		DOUGLAS	181	30
STA. 1139+00		TO STA. 1145+00		
FED. ROAD DIST. NO.		ILLINOIS FED. AID PROJECT		
		144SBR-2 & 22VBR-1		



PLAN	SUBMITTED	DATE
NO. _____	BY _____	DATE _____
NOTE BOOK NO. _____	FILED BY _____	
	DATE CHECKED _____	
	BY _____	
	DATE _____	

PROFILE	SUBMITTED	DATE
NO. _____	BY _____	DATE _____
NOTE BOOK NO. _____	FILED BY _____	
	DATE CHECKED _____	
	BY _____	
	DATE _____	

PLOT DATE = 7/10/2006
 FILE NAME = c:\projects\4505202 (v8)\p1&p20.dgn
 PLOT SCALE = 42.3529 / IN.
 USER NAME = craigr