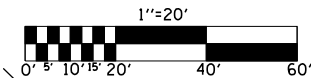


F.A.S. RTE.	SECTION	COUNTY	TOTAL SHEETS	SHEET NO.
1671	*	DOUGLAS	181	35
STA. 1122+00.00		TO STA. 1127+75.00		
FED. ROAD DIST. NO.	ILLINOIS	FED. AID PROJECT		

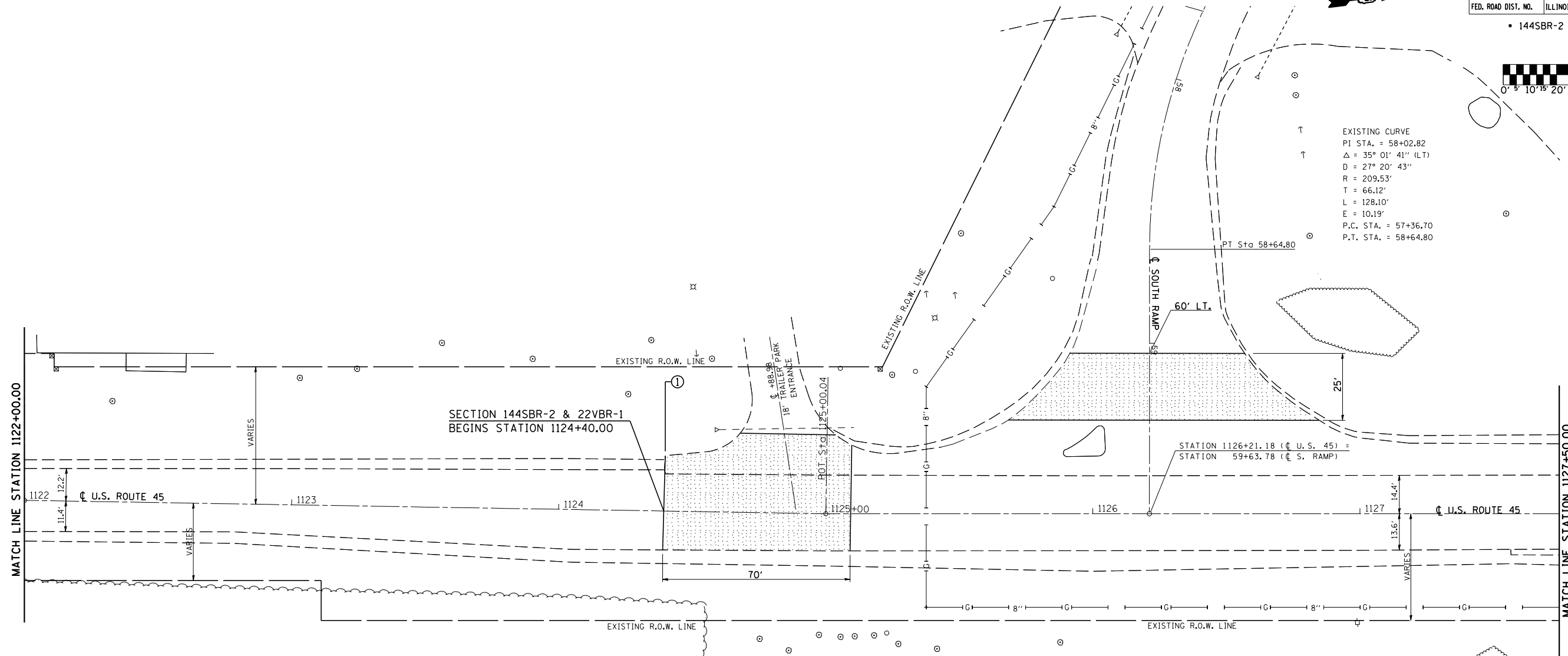
\* 144SBR-2 & 22VBR-1




SEC. 3, T. 15 N., R. 8 E. OF THE 3rd P.M.



EXISTING CURVE  
 PI STA. = 58+02.82  
 $\Delta = 35^\circ 01' 41''$  (LT)  
 $D = 27^\circ 20' 43''$   
 $R = 209.53'$   
 $T = 66.12'$   
 $L = 128.10'$   
 $E = 10.19'$   
 P.C. STA. = 57+36.70  
 P.T. STA. = 58+64.80



 BITUMINOUS SURFACE REMOVAL - BUTT JOINT

SEC. 3, T. 15 N., R. 8 E. OF THE 3rd P.M.

ILLINOIS DEPARTMENT OF TRANSPORTATION  
**REMOVAL PLAN**  
 F.A.S. ROUTE 1671 (U.S. ROUTE 45)  
 SECTION 144SBR-2 & 22VBR-1  
 DOUGLAS COUNTY

SCALE: 1" = 20'-0"  
 DATE: 05/31/06

DRAWN BY: B.B.P.  
 CHECKED BY: C.R.G.

PLOT DATE = 7/10/2006  
 FILE NAME = c:\projects\10505202 (v8)\70258-removal.dgn  
 USER NAME = cr@gr.e