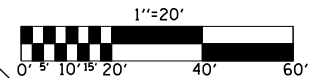
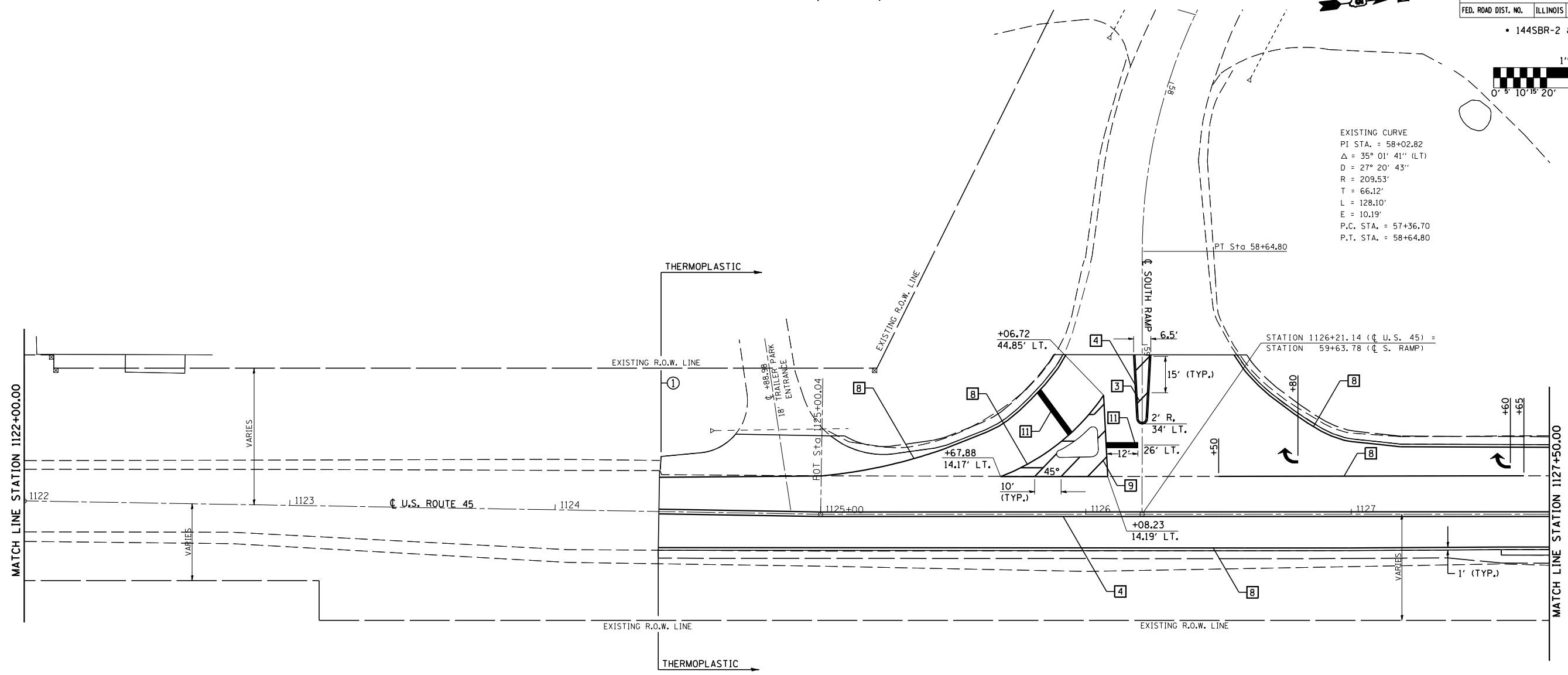


F.A.S. RTE.	SECTION	COUNTY	TOTAL SHEETS	SHEET NO.
1671		DOUGLAS	181	62
STA. 1122+00.00		TO STA. 1127+75.00		
FED. ROAD DIST. NO.	ILLINOIS	FED. AID PROJECT		

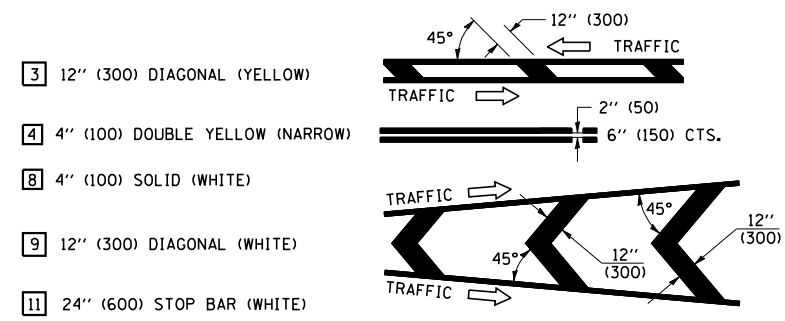
• 144SBR-2 & 22VBR-1



SEC. 3, T. 15 N., R. 8 E. OF THE 3rd P.M.



TYPICAL PAVEMENT MARKING LEGEND



SEC. 3, T. 15 N., R. 8 E. OF THE 3rd P.M.

ILLINOIS DEPARTMENT OF TRANSPORTATION  
**PAVEMENT MARKING PLAN**  
 F.A.S. ROUTE 1671 (U.S. ROUTE 45)  
 SECTION 144SBR-2 & 22VBR-1  
 DOUGLAS COUNTY

SCALE: 1" = 20'-0"  
 DATE: 06/08/06  
 DRAWN BY: B.B.P.  
 CHECKED BY: C.R.G.

PLOT DATE = 7/10/2006  
 FILE NAME = c:\projects\144SBR-2\144SBR-2.dgn  
 USER NAME = pier.sombir