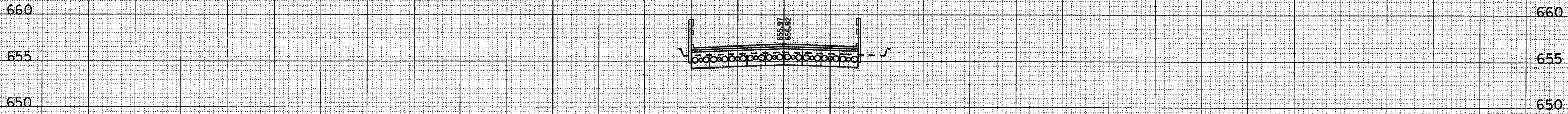


160 150 140 130 120 110 100 90 80 70 60 50 40 30 20 10 0 10 20 30 40 50 60 70 80 90 100 110 120 130 140

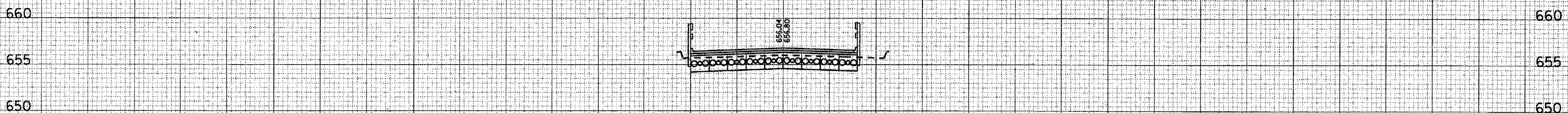
CONTRACT NO. 70258

F.A.S. RTE.	SECTION	COUNTY	TOTAL SHEETS	SHEET NO.
1671	-	DOUGLAS	181	146
STA. 1130+24.00		TO STA. 1131+00.00		
FED. ROAD DIST. NO.		ILLINOIS	FED. AID PROJECT	
* 1445BR-2 & 22VBR-1				

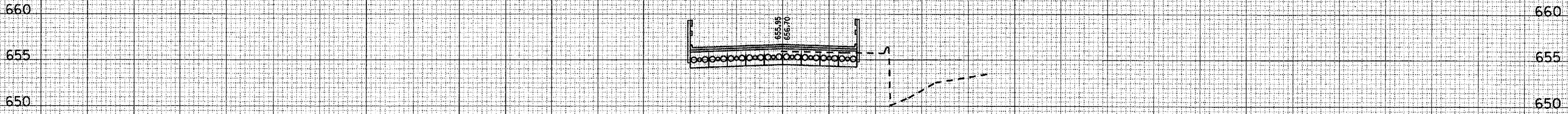
DATE \_\_\_\_\_ BY \_\_\_\_\_  
 SURVEYED \_\_\_\_\_  
 PLOTTED \_\_\_\_\_  
 NOTE BOOK \_\_\_\_\_  
 AREAS CHECKED \_\_\_\_\_  
 NO. \_\_\_\_\_



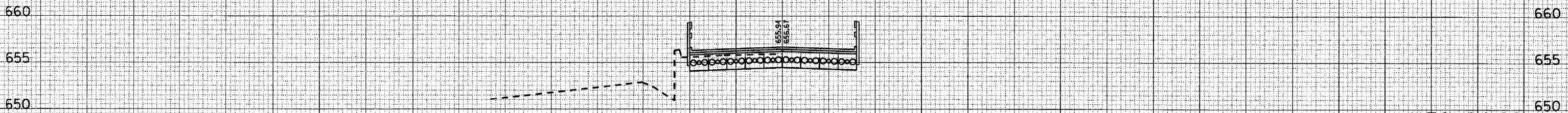
1131+00.00



1130+72.31



1130+30.00



1130+24.00

160 150 140 130 120 110 100 90 80 70 60 50 40 30 20 10 0 10 20 30 40 50 60 70 80 90 100 110 120 130 140 150

DATE \_\_\_\_\_ BY \_\_\_\_\_  
 SURVEYED \_\_\_\_\_  
 PLOTTED \_\_\_\_\_  
 NOTE BOOK \_\_\_\_\_  
 AREAS CHECKED \_\_\_\_\_  
 NO. \_\_\_\_\_

PLOT DATE: 7/13/2006  
 FILE NAME: c:\projects\70258\1130+24\1130+24.dwg  
 PLOT SCALE: 1/8" = 1'-0"  
 USER NAME: pte-aor-br